


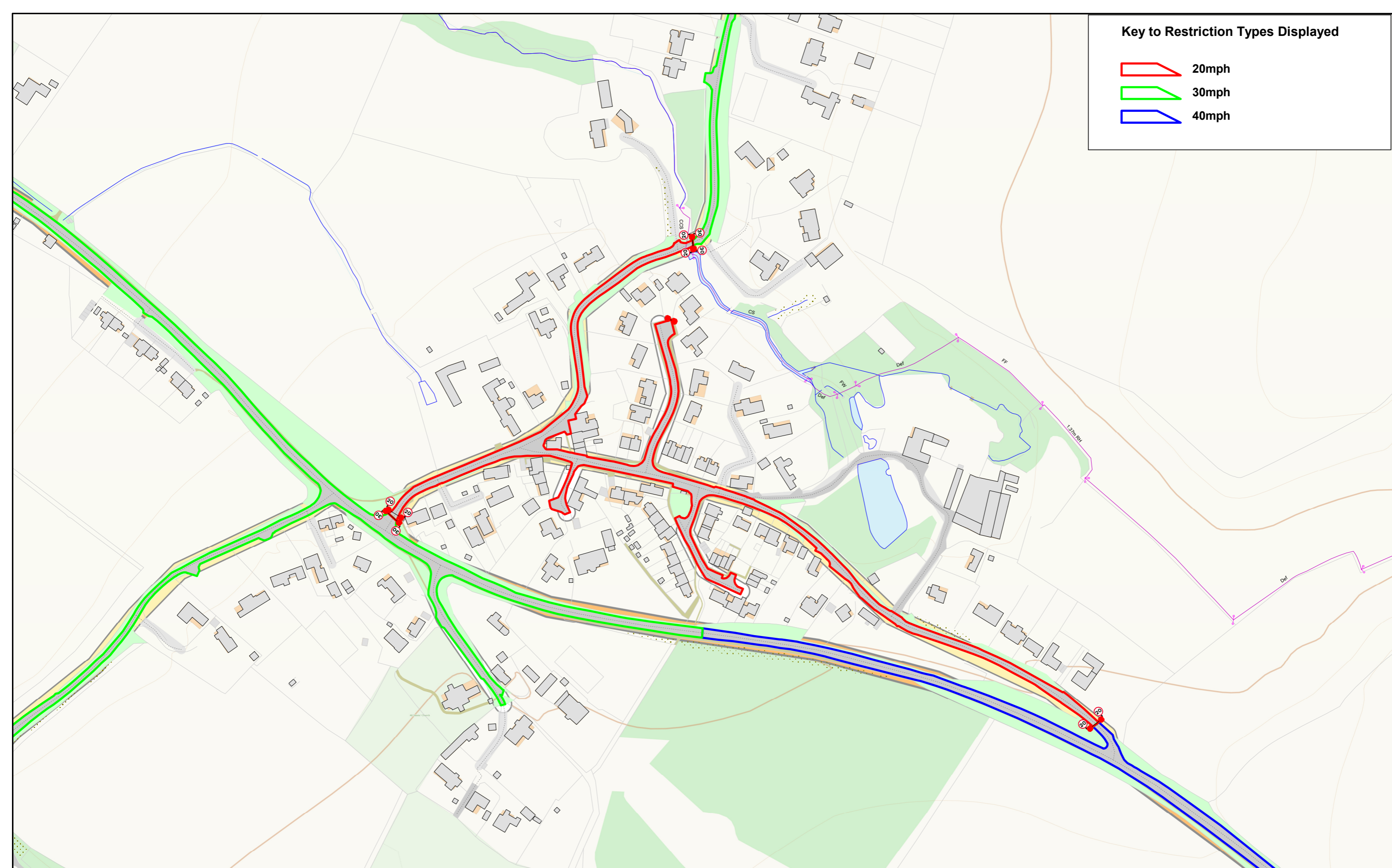


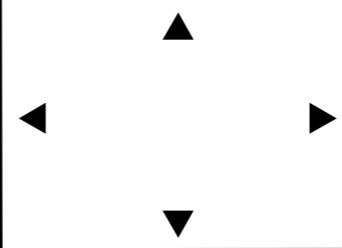
**Key to Restriction Types Displayed**

-  20mph
-  30mph
-  40mph



**Order Title: SWINDON BOROUGH COUNCIL (VARIOUS ROADS)  
(SPEED LIMITS) CONSOLIDATION ORDER 2023**

**NOTE: SEE KEY SHEET FOR RESTRICTIONS DISPLAYED**



This map is reproduced from Ordnance Survey material with the permission of Ordnance Survey on behalf of the Controller of Her Majesty's Stationery Office © Crown Copyright. Unauthorised reproduction infringes Crown copyright and may lead to prosecution or civil proceedings.  
Swindon Borough Council  
Licence No: 100024296 2023

<b>SCALE</b>	1 : 1250 @ A3
<b>DATE</b>	03/11/2023
<b>MAP</b>	Consultation Plan
<b>REVISION</b>	