

SWINDON BOROUGH COUNCIL
(WAITING AND LOADING RESTRICTIONS AND PARKING PLACES CONSOLIDATION)
ORDER 2021 (VARIATION NO. 36) ORDER 2023

Swindon Borough Council in exercise of the powers conferred by Sections 1(1), 2(1) to (3), 4(2), 19, 32, 35, 45, 46, 47 and 124 of and Part IV of Schedule 9 of the Road Traffic Regulation Act 1984 (the Act of 1984), as amended and the Traffic Management Act 2004 ("the Act of 2004") and of all other enabling powers and after consultation with the Chief Officer of Police in accordance with Part III of Schedule 9 to the Act of 1984, hereby make the following Order:-

- 1 The Order shall come into operation on the xxth day of xxxxxxx 2023 and may be cited as the "Swindon Borough Council (Waiting and Loading Restrictions and Parking Places Consolidation) Order 2021 (Variation No. 36) Order 2023".
- 2 The Swindon Borough Council (Waiting and Loading Restrictions and Parking Places Consolidation) Order 2021 is hereby varied as follows:
 - A) By the addition of plan marked tile reference 'BZ30' and revision of the plan marked tile reference "CA30".
 - B) The effect of the Order is an introduction of 'No Waiting At Any Time' on Brindley Close and Darby Court.

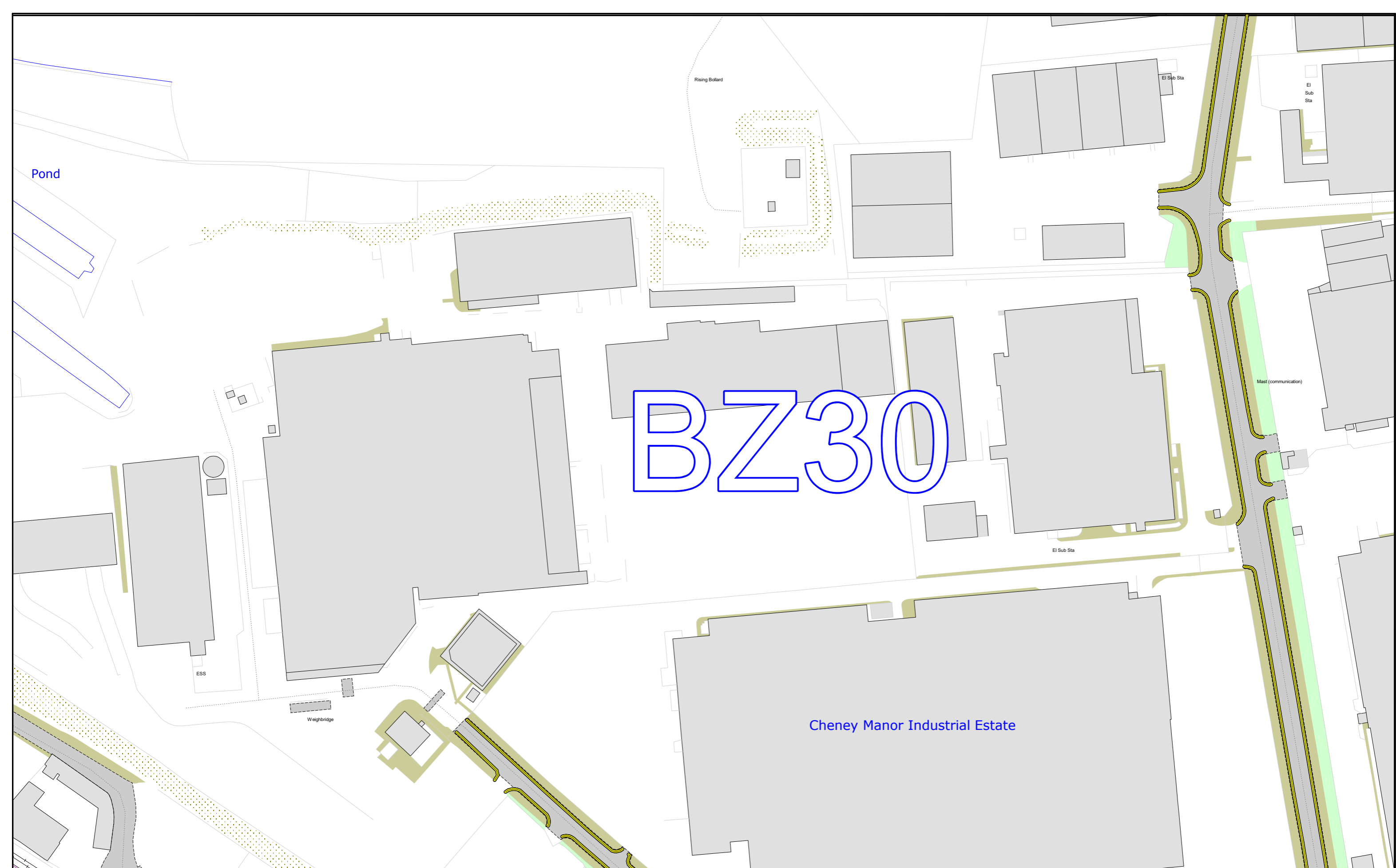
THE COMMON SEAL of

SWINDON BOROUGH COUNCIL

was hereunto affixed on the

xxth day of xxxxx 2023

in the presence of:




BZ30

Cheney Manor Industrial Estate



Order Title: SWINDON BOROUGH COUNCIL (WAITING AND LOADING RESTRICTIONS AND PARKING PLACES CONSOLIDATION) ORDER 2023

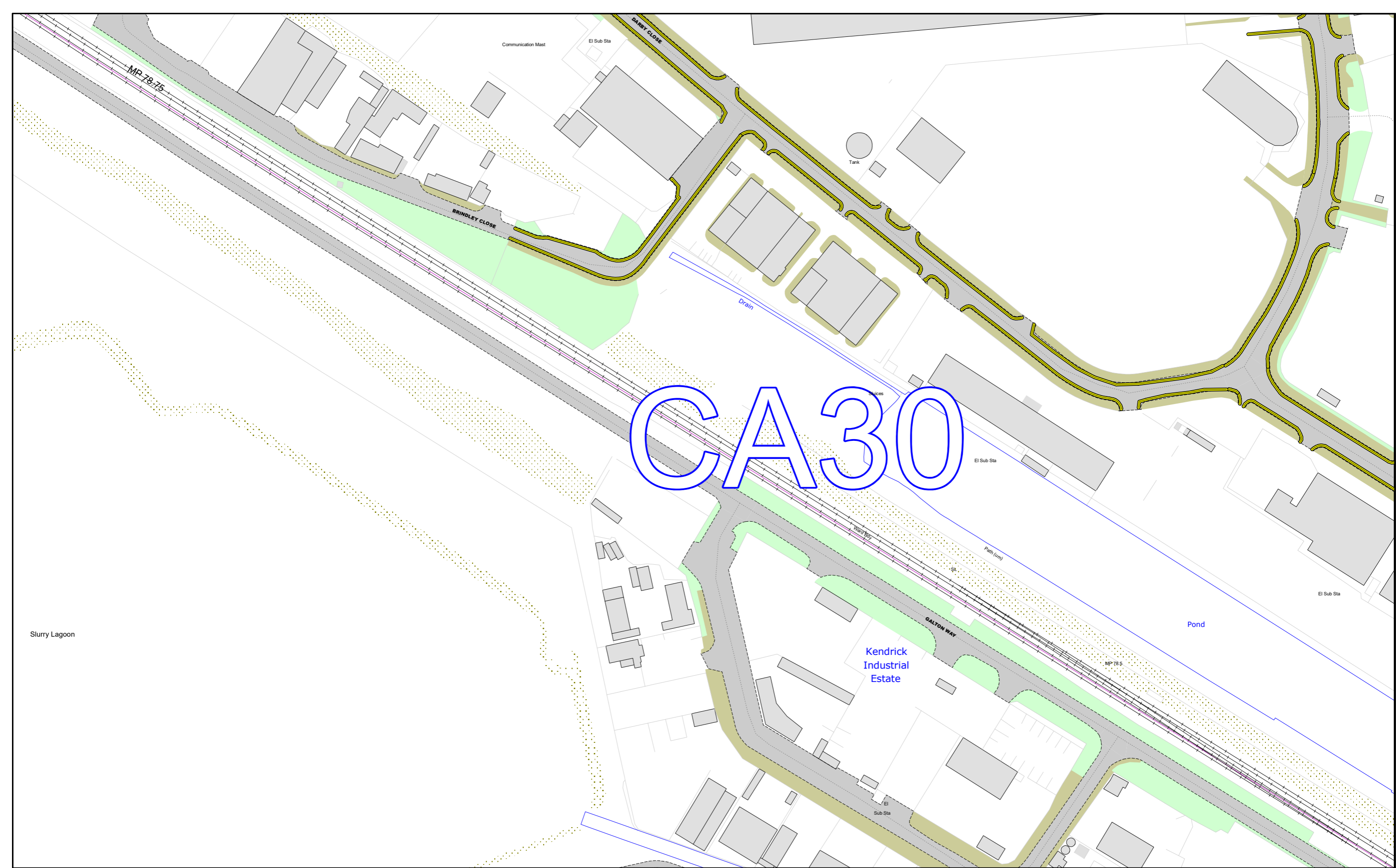
NOTE: SEE KEY SHEET FOR RESTRICTIONS DISPLAYED



This map is reproduced from Ordnance Survey material with the permission of Ordnance Survey on behalf of the Controller of Her Majesty's Stationery Office © Crown Copyright. Unauthorised reproduction infringes Crown copyright and may lead to prosecution or civil proceedings.
Swindon Borough Council
Licence No: 100024296 2023



SCALE	1 : 1250 @ A3
DATE	29/09/2023
MAP	BZ30
REVISION	




CA30



Order Title: SWINDON BOROUGH COUNCIL (WAITING AND LOADING RESTRICTIONS AND PARKING PLACES CONSOLIDATION) ORDER 2023

NOTE: SEE KEY SHEET FOR RESTRICTIONS DISPLAYED



This map is reproduced from Ordnance Survey material with the permission of Ordnance Survey on behalf of the Controller of Her Majesty's Stationery Office © Crown Copyright. Unauthorised reproduction infringes Crown copyright and may lead to prosecution or civil proceedings. Swindon Borough Council Licence No: 100024296 2023

SCALE	1 : 1250 @ A3
DATE	29/09/2023
MAP	CA30
REVISION	