

**SWINDON BOROUGH COUNCIL**  
**(WAITING AND LOADING RESTRICTIONS AND PARKING PLACES CONSOLIDATION)**  
**ORDER 2021 (VARIATION NO. 29) ORDER 2023**

Swindon Borough Council in exercise of the powers conferred by Sections 1(1), 2(1) to (3), 4(2), 19, 32, 35, 45, 46, 47 and 124 of and Part IV of Schedule 9 of the Road Traffic Regulation Act 1984 (the Act of 1984), as amended and the Traffic Management Act 2004 ("the Act of 2004" ) and of all other enabling powers and after consultation with the Chief Officer of Police in accordance with Part III of Schedule 9 to the Act of 1984, hereby make the following Order:-

- 1 The Order shall come into operation on the xx<sup>th</sup> day of xxxxxxx 2023 and may be cited as the "Swindon Borough Council (Waiting and Loading Restrictions and Parking Places Consolidation) Order 2021 (Variation No. 29) Order 2023".
- 2 The Swindon Borough Council (Waiting and Loading Restrictions and Parking Places Consolidation) Order 2021 is hereby varied as follows:
  - A) By the revision of the plans marked tile reference "BZ26, CA26, CB26 and CB27".
  - B) The effect of the Order is to introduce 'No Waiting At Any Time' along Cartwright Drive, Roughmoor Way, Ransome Close and Clarke Close. Introduction of 'No Waiting Mon-Fri 8am-9.30am and 2.30pm-4pm' on Cartwright Drive.

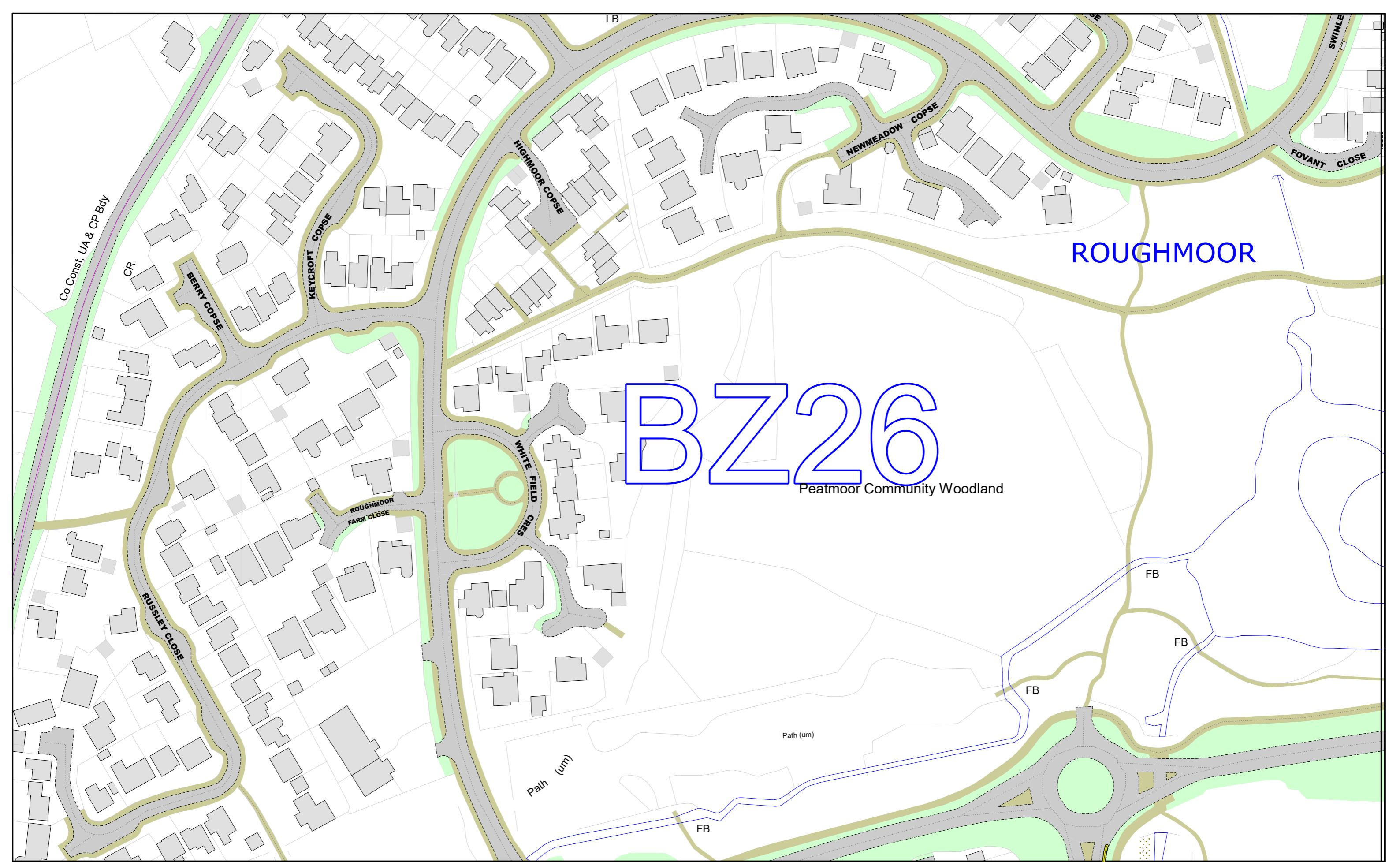
THE COMMON SEAL of

SWINDON BOROUGH COUNCIL

was hereunto affixed on the

xx<sup>th</sup> day of xxxxx 2023

in the presence of:



ROUGHMOOR

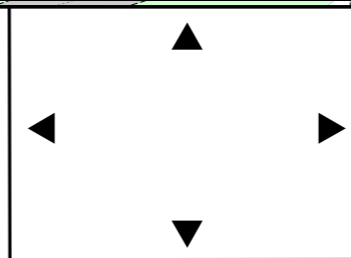
# BZ26

Peatmoor Community Woodland



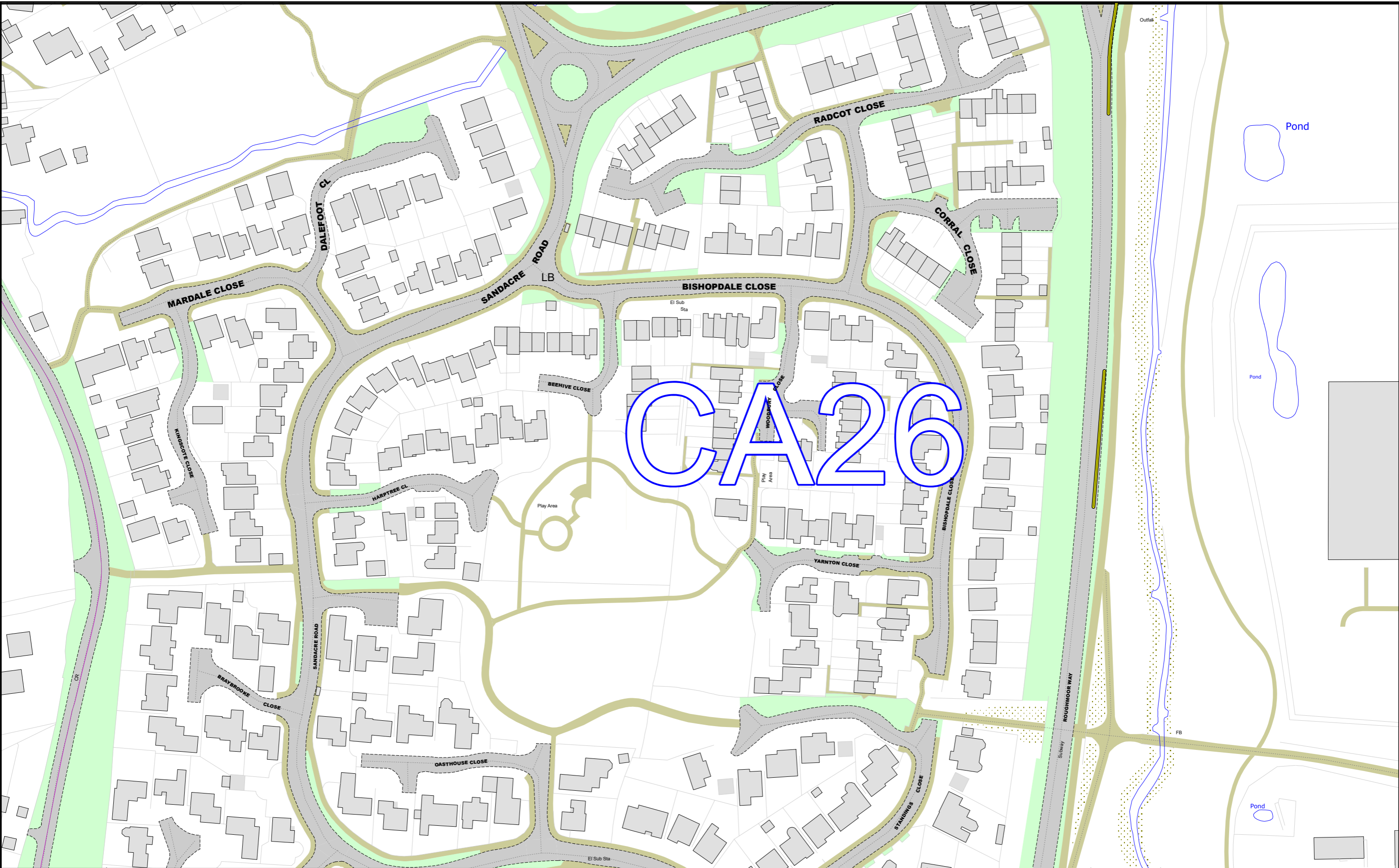
**Order Title: SWINDON BOROUGH COUNCIL (WAITING AND LOADING RESTRICTIONS AND PARKING PLACES CONSOLIDATION) ORDER 2023**

**NOTE: SEE KEY SHEET FOR RESTRICTIONS DISPLAYED**



This map is reproduced from Ordnance Survey material with the permission of Ordnance Survey on behalf of the Controller of Her Majesty's Stationery Office © Crown Copyright. Unauthorised reproduction infringes Crown copyright and may lead to prosecution or civil proceedings. Swindon Borough Council Licence No: 100024296 2023

SCALE	1 : 1250 @ A3
DATE	16/08/2023
MAP	BZ26
REVISION	




CA26



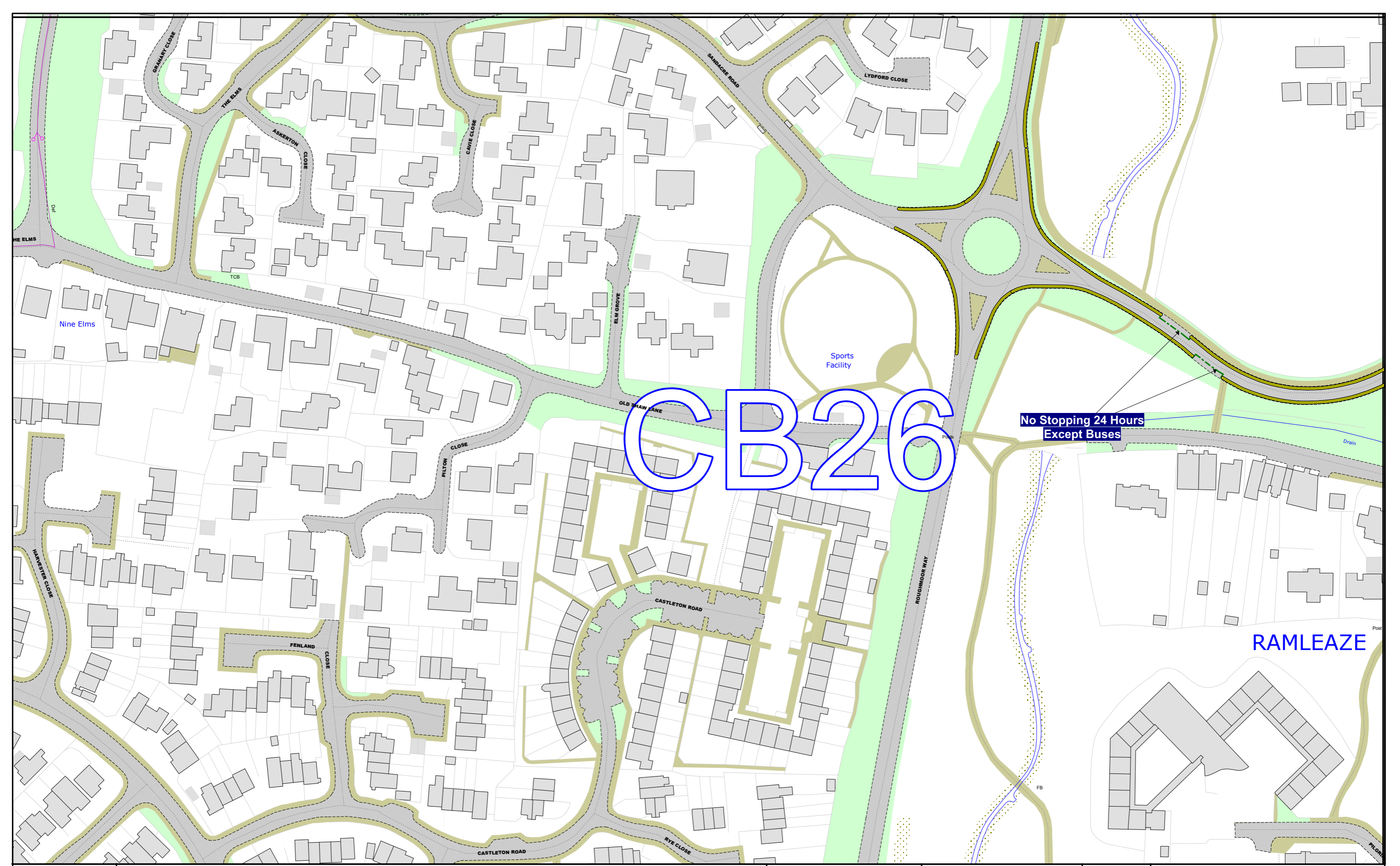
**Order Title: SWINDON BOROUGH COUNCIL (WAITING AND LOADING RESTRICTIONS AND PARKING PLACES CONSOLIDATION) ORDER 2023**

NOTE: SEE KEY SHEET FOR RESTRICTIONS DISPLAYED



This map is reproduced from Ordnance Survey material with the permission of Ordnance Survey on behalf of the Controller of Her Majesty's Stationary Office © Crown Copyright. Unauthorised reproduction infringes Crown copyright and may lead to prosecution or civil proceedings. Swindon Borough Council Licence No: 100024296 2023

SCALE	1 : 1250 @ A3
DATE	16/08/2023
MAP	CA26
REVISION	



CB26

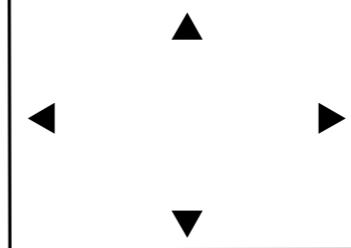
No Stopping 24 Hours  
Except Buses

RAMLEAZE



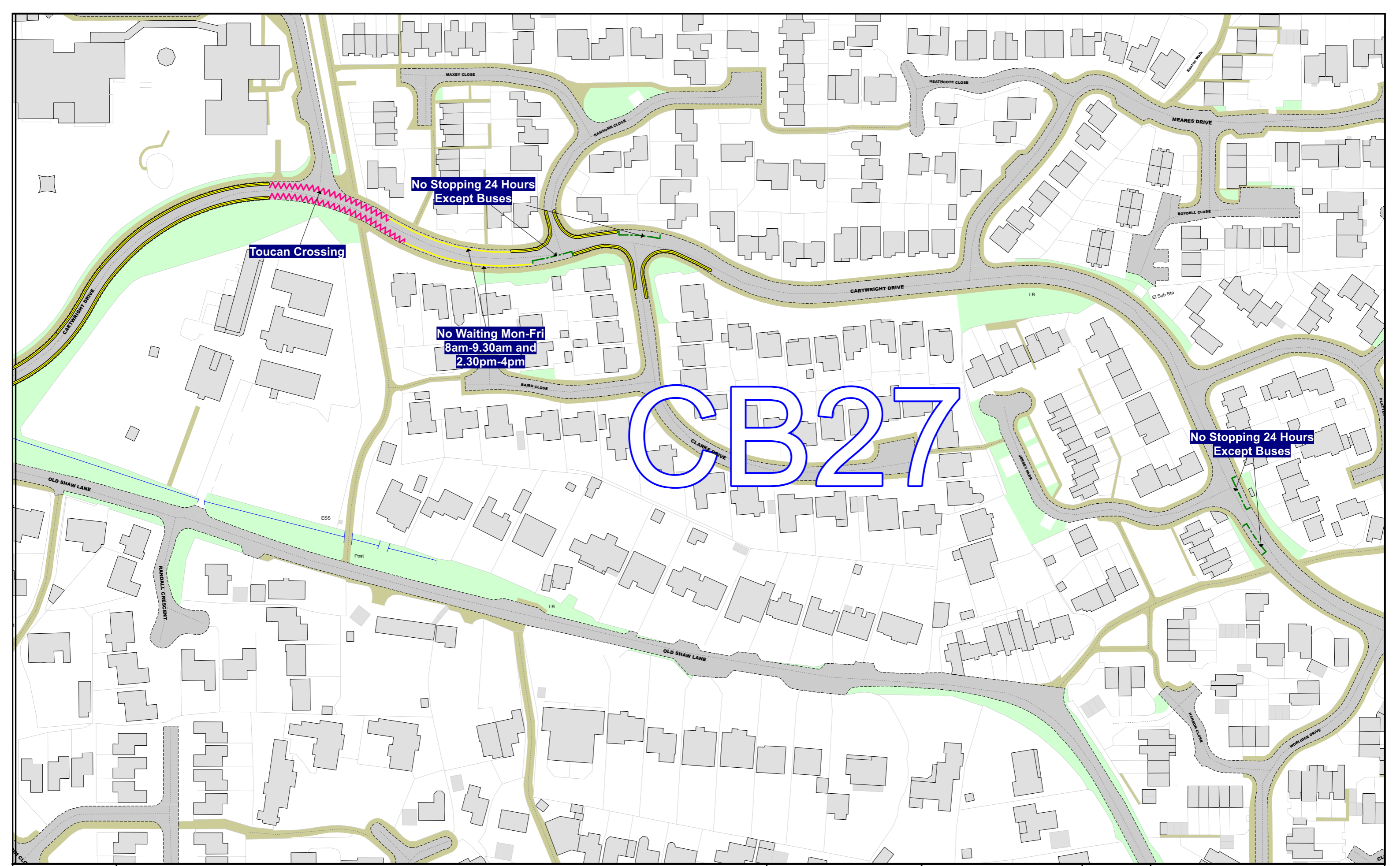
**Order Title: SWINDON BOROUGH COUNCIL (WAITING AND LOADING RESTRICTIONS AND PARKING PLACES CONSOLIDATION) ORDER 2023**

**NOTE: SEE KEY SHEET FOR RESTRICTIONS DISPLAYED**



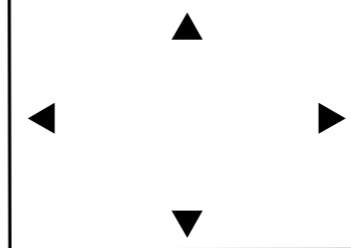
This map is reproduced from Ordnance Survey material with the permission of Ordnance Survey on behalf of the Controller of Her Majesty's Stationery Office © Crown Copyright. Unauthorised reproduction infringes Crown copyright and may lead to prosecution or civil proceedings. Swindon Borough Council Licence No: 100024296 2023

SCALE	1 : 1250 @ A3
DATE	16/08/2023
MAP	CB26
REVISION	



**Order Title: SWINDON BOROUGH COUNCIL (WAITING AND LOADING RESTRICTIONS AND PARKING PLACES CONSOLIDATION) ORDER 2023**

**NOTE: SEE KEY SHEET FOR RESTRICTIONS DISPLAYED**



This map is reproduced from Ordnance Survey material with the permission of Ordnance Survey on behalf of the Controller of Her Majesty's Stationery Office © Crown Copyright. Unauthorised reproduction infringes Crown copyright and may lead to prosecution or civil proceedings. Swindon Borough Council Licence No: 100024296 2023

<b>SCALE</b>	1 : 1250 @ A3
<b>DATE</b>	18/10/2023
<b>MAP</b>	CB27
<b>REVISION</b>	