





Revisions	

**Legend**

All diagram numbers refer to the Traffic Signs Regulations and General Directions 2016 and its subsequent amendments

-  Proposed No waiting at any time (Double yellow Lines) dia 1018.1
-  Proposed No waiting at any time & No Loading (Double kerb blips Dia 10to accompany existing double yellow Lines) dia 1019
-  Proposed SLOW marking dia 1024 1.6m, placed near interactive sign
-  Install & Refresh Bus stop Clearway road markings dia 1025 and associated signage at 12 stops

All dimensions are included in the Bill of Quantities' excel document

**FOR INFORMATION**

**CONFIRMED DESIGN**

This map is reproduced from Ordnance Survey material with the permission of Ordnance Survey on behalf of the Controller of Her Majesty's Stationary Office Crown copyright. Unauthorised reproduction infringes Crown copyright and may lead to prosecution or civil proceedings. Swindon Borough Council 100024296 (2024)



Head of Strategic Transport & Infrastructure  
 Wat Tyler House West,  
 Swindon, SN1 2JG  
 Telephone (01793) 463000

Head of Strategic Transport & Infrastructure

Client: Traffic Management & Road Safety

**School Safe Environment Zone**  
**Eldene Primary School**  
 Collingsmead, Eldene Drive  
**FOR INFORMATION**

Designed JF	Scale	Date January 2024	Revision
Drawn JF	Drawing no.		<b>1</b>
Checked GB	T20012/347		