




| Revisions |  |
|-----------|--|
|           |  |
|           |  |
|           |  |
|           |  |

**Legend**

All diagram numbers refer to the Traffic Signs Regulations and General Directions 2016 and its subsequent amendments

-  Proposed No waiting at any time (Double yellow Lines) dia 1018.1
-  Proposed Goods vehicle loading & Buses only (dia 1028.4)
-  Proposed SLOW marking dia 1024 1.6m, placed near Interactive sign

FOR INFORMATION

CONFIRMED DESIGN

This map is reproduced from Ordnance Survey material with the permission of Ordnance Survey on behalf of the Controller of Her Majesty's Stationary Office Crown copyright. Unauthorised reproduction infringes Crown copyright and may lead to prosecution or civil proceedings. Swindon Borough Council 100024296 (2024)



Head of Strategic Transport & Infrastructure  
 Wat Tyler House West,  
 Swindon, SN1 2JG  
 Telephone (01793) 463000

Head of Strategic Transport & Infrastructure

Client: Traffic Management & Road Safety

**School Safe Environment Zone**  
**St Francis Primary School**  
 Aiken Road  
 FOR INFORMATION

|                |             |                      |          |
|----------------|-------------|----------------------|----------|
| Designed<br>JF | Scale       | Date<br>January 2024 | Revision |
| Drawn<br>JF    | Drawing no. |                      | <b>1</b> |
| Checked<br>GB  | T20012/353  |                      |          |