





Revisions	

Legend

All diagram numbers refer to the Traffic Signs Regulations and General Directions 2016 and its subsequent amendments

-  Proposed No waiting at any time (Double yellow Lines) dia 1018.1
-  Proposed SLOW marking dia 1024 1.6m, placed school warning sign on Homington
-  Proposed NO ENTRY marking dia 1046 1.6m, placed at junction with Homington near existing no entry signs
-  Proposed ahead arrows marking dia 1036.2, as indicate on drawing to mark one way order

All dimensions are included in the Bill of Quantities' excel document

FOR INFORMATION

CONFIRMED DESIGN

This map is reproduced from Ordnance Survey material with the permission of Ordnance Survey on behalf of the Controller of Her Majesty's Stationary Office Crown copyright. Unauthorised reproduction infringes Crown copyright and may lead to prosecution or civil proceedings. Swindon Borough Council 100024296 (2024)



Head of Strategic Transport & Infrastructure
 Wat Tyler House West,
 Swindon, SN1 2JG
 Telephone (01793) 463000

Head of Strategic Transport & Infrastructure

Client: Traffic Management & Road Safety

School Safe Environment Zone
Badbury Park
 Rainscombe Road
 FOR INFORMATION

Designed JF	Scale	Date January 2024	Revision
Drawn JF	Drawing no.		1
Checked GB	T20012/346		

Day House Lane, School car Park entrance