


This map is reproduced from Ordnance Survey material with the permission of Ordnance Survey on behalf of the Controller of Her Majesty's Stationary Office Crown copyright. Unauthorised reproduction infringes Crown copyright and may lead to prosecution or civil proceedings. Swindon Borough Council 100024296 (2022)


Notes:

1. All dimensions are in Metres unless otherwise stated
2. Road Markings shall be thermoplastic material and screed applied. All markings shall be Class R2 re-flectorisation and class S3 skid resistance to BC EN 1436:2007
3. For Diagram numbers refer to "The Traffic Signs Regulations and General Directions 2016" and its subsequent amendments

Install signs on new post back to back



Install signs on new post back to back



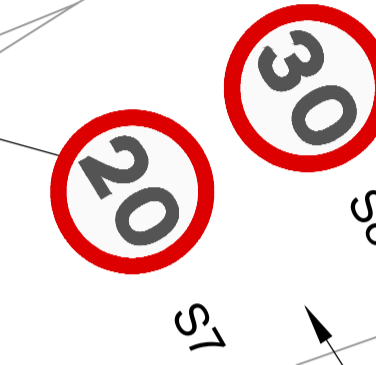
Magdalen Road



Install signs on new post back to back

VP2

Install signs on new post back to back



Install signs on new post back to back

VP1

Install repeater signs



R1&2

Install repeater signs



R3&4

Avenell Road

Magdalen Road

Install repeater signs



R5&6

The Beanlands

FOR APPROVAL

Revisions



Highways & Transport
Wat Tyler House West
Swindon SN1 2JH
Telephone (01793) 463000

Economy and Development

Wanborough (The Beanlands)

Proposed 20mph Limit

Detailed Design

002 Traffic Signs & Lines

Designed	Scale	Date	Revision
SW	As Shown	20/12/2022	
SW	Drawing no.		
Checked	20L-D-10a-002		-