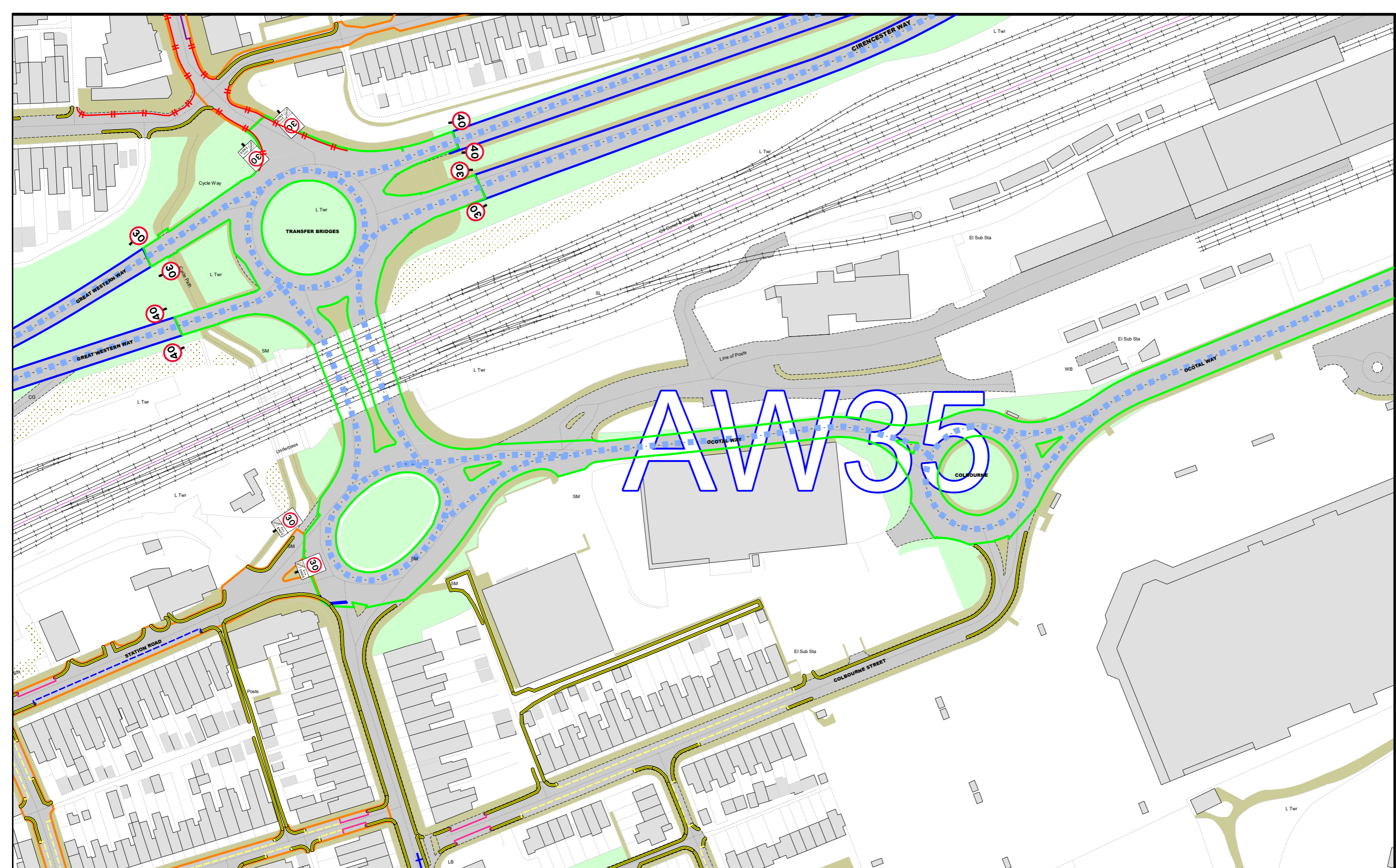


SWINDON BOROUGH COUNCIL
(VARIOUS ROADS, SWINDON) (SPEED LIMITS) CONSOLIDATION ORDER 2022
(VARIATION NO. 13) 2023

Swindon Borough Council in exercise of their powers under Sections 82(2), 83(2) and 84(1),(2) and part IV of Schedule 9 of the Road Traffic Regulation Act 1984, (hereinafter referred to as "the Act") and of all other enabling powers and after consultation with the Chief Officer of Police in accordance with PartIII of Schedule 9 to the Act, hereby make the following Order:-

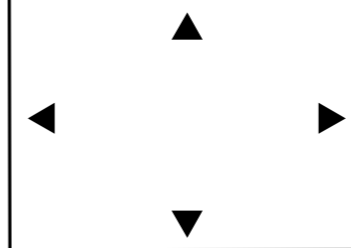
- 1 The Order shall come into operation on the xxth day of xxxxxxxx 2023 and may be cited as the "Swindon Borough Council (Various Roads, Swindon) (Speed Limits) Consolidation Order 2022 (Variation No. 13) Order 2023".
- 2 The Swindon Borough Council (Various Roads, Swindon) (Speed Limits) Consolidation Order 2022 is hereby varied as follows:
 - A) By the addition of the plans marked tile reference "AW35, AW36 and AX36".
 - B) The effect of the Order is to revoke the 40mph speed limit and to implement a restricted road status in pursuant of Section 81 (1) of the 1984 Act which imposes a 30 mph speed limit identified by the presence of street lights on Ocotal Way from a point 33.3 north west of the junction with Drakes Way for the entire length including the gyratory of Wills Roundabout, the roundabout with Colbourne Street and the southern roundabout at Transfer Bridge with Station Road and County Road.

THE COMMON SEAL of
SWINDON BOROUGH COUNCIL
was hereunto affixed on the
^h xx day of xxxxxxxx 2023
in the presence of:



**Order Title: SWINDON BOROUGH COUNCIL (VARIOUS ROADS)
(SPEED LIMITS) CONSOLIDATION ORDER 2023**

NOTE: SEE KEY SHEET FOR RESTRICTIONS DISPLAYED



This map is reproduced from Ordnance Survey material with the permission of Ordnance Survey on behalf of the Controller of Her Majesty's Stationery Office © Crown Copyright. Unauthorised reproduction infringes Crown copyright and may lead to prosecution or civil proceedings.
Swindon Borough Council
Licence No: 100024296 2023

SCALE	1 : 1250 @ A3
DATE	14/09/2023
MAP	AW35
REVISION	

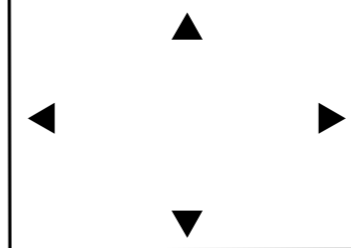


AW36



**Order Title: SWINDON BOROUGH COUNCIL (VARIOUS ROADS)
(SPEED LIMITS) CONSOLIDATION ORDER 2023**

NOTE: SEE KEY SHEET FOR RESTRICTIONS DISPLAYED



This map is reproduced from Ordnance Survey material with the permission of Ordnance Survey on behalf of the Controller of Her Majesty's Stationery Office © Crown Copyright. Unauthorised reproduction infringes Crown copyright and may lead to prosecution or civil proceedings.
Swindon Borough Council
Licence No: 100024296 2023

SCALE	1 : 1250 @ A3
DATE	11/08/2023
MAP	AW36
REVISION	

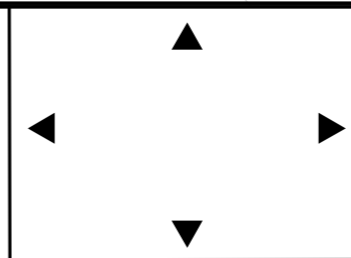


AX36



**Order Title: SWINDON BOROUGH COUNCIL (VARIOUS ROADS)
(SPEED LIMITS) CONSOLIDATION ORDER 2023**

NOTE: SEE KEY SHEET FOR RESTRICTIONS DISPLAYED



This map is reproduced from Ordnance Survey material with the permission of Ordnance Survey on behalf of the Controller of Her Majesty's Stationery Office © Crown Copyright. Unauthorised reproduction infringes Crown copyright and may lead to prosecution or civil proceedings.
Swindon Borough Council
Licence No: 100024296 2023

SCALE	1 : 1250 @ A3
DATE	14/09/2023
MAP	AX36
REVISION	