

SWINDON BOROUGH COUNCIL

(WAITING AND LOADING RESTRICTIONS AND PARKING PLACES CONSOLIDATION)

ORDER 2021 (VARIATION NO. 7) ORDER 2023

Swindon Borough Council in exercise of the powers conferred by Sections 1(1), 2(1) to (3), 4(2), 19, 32, 35, 45, 46, 47 and 124 of and Part IV of Schedule 9 of the Road Traffic Regulation Act 1984 (the Act of 1984), as amended and the Traffic Management Act 2004 ("the Act of 2004") and of all other enabling powers and after consultation with the Chief Officer of Police in accordance with Part III of Schedule 9 to the Act of 1984, hereby make the following Order:-

- 1 The Order shall come into operation on the xxth day of xxxxxx 2023 and may be cited as the "Swindon Borough Council (Waiting and Loading Restrictions and Parking Places Consolidation) Order 2021 (Variation No. 7) Order 2023".
- 2 The Swindon Borough Council (Waiting and Loading Restrictions and Parking Places Consolidation) Order 2021 is hereby varied as follows:
 - A) By the revision of the plans marked tile reference "BW32, CA32, CB40, CC40 and CE28".
 - B) The effect of the Order is as follow:

Langstone Way, Westlea, (south-west side) introduction of 'No Waiting Mon-Fri 8am-9.30am and 2.30pm-4pm' restriction

Towcester Road, Colebrook, (north side), The Harriers, Covingham, (south west side), Richmond Road, Rodbourne Cheney, (north-west and south-west side) - Introduction of 'No Waiting at Any Time' restriction

The Broadway (west side) variation of 'no waiting at any time' restriction

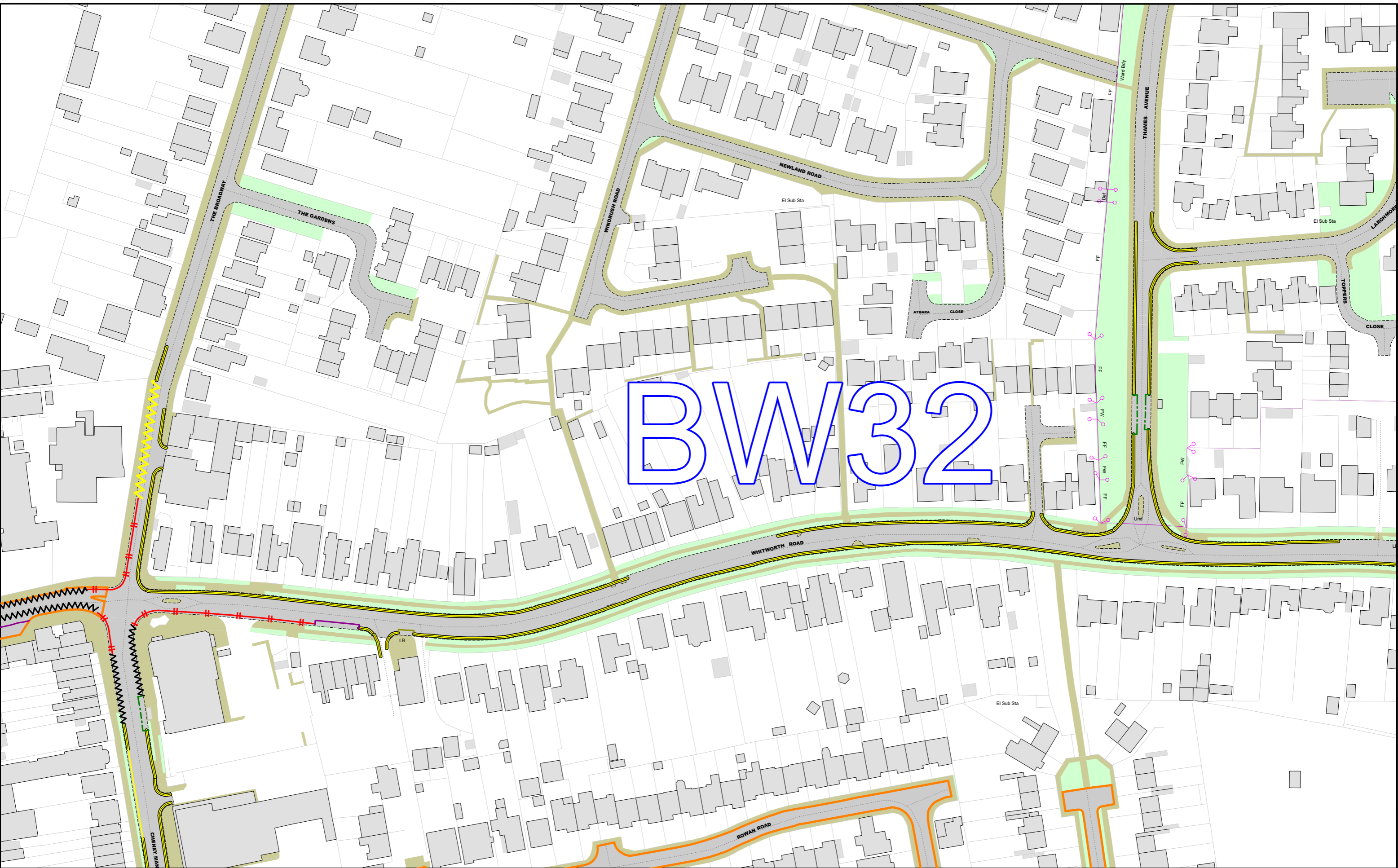
THE COMMON SEAL of

SWINDON BOROUGH COUNCIL

was hereunto affixed on the

xxth day of xxxx 2023

in the presence of:

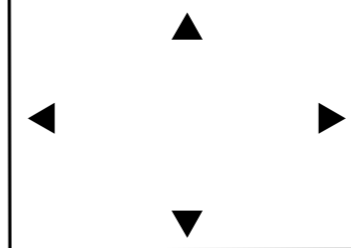



BW32



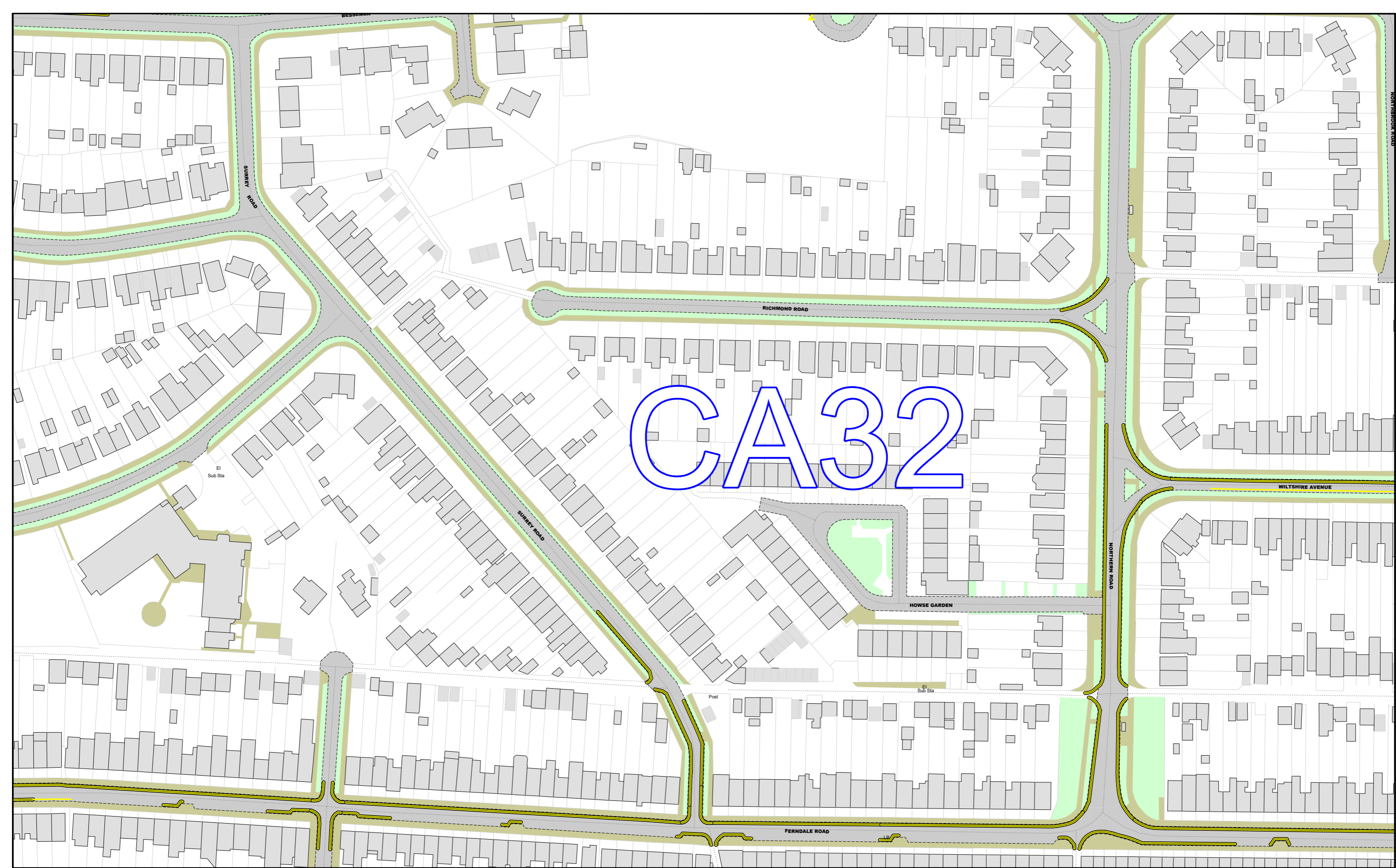
Order Title: SWINDON BOROUGH COUNCIL (WAITING AND LOADING RESTRICTIONS AND PARKING PLACES CONSOLIDATION) ORDER 2023

NOTE: SEE KEY SHEET FOR RESTRICTIONS DISPLAYED




 This map is reproduced from Ordnance Survey material with the permission of Ordnance Survey on behalf of the Controller of Her Majesty's Stationery Office © Crown Copyright. Unauthorised reproduction infringes Crown copyright and may lead to prosecution or civil proceedings. Swindon Borough Council Licence No: 100024296 2023

SCALE	1 : 1250 @ A3
DATE	12/05/2023
MAP	BW32
REVISION	





CA32



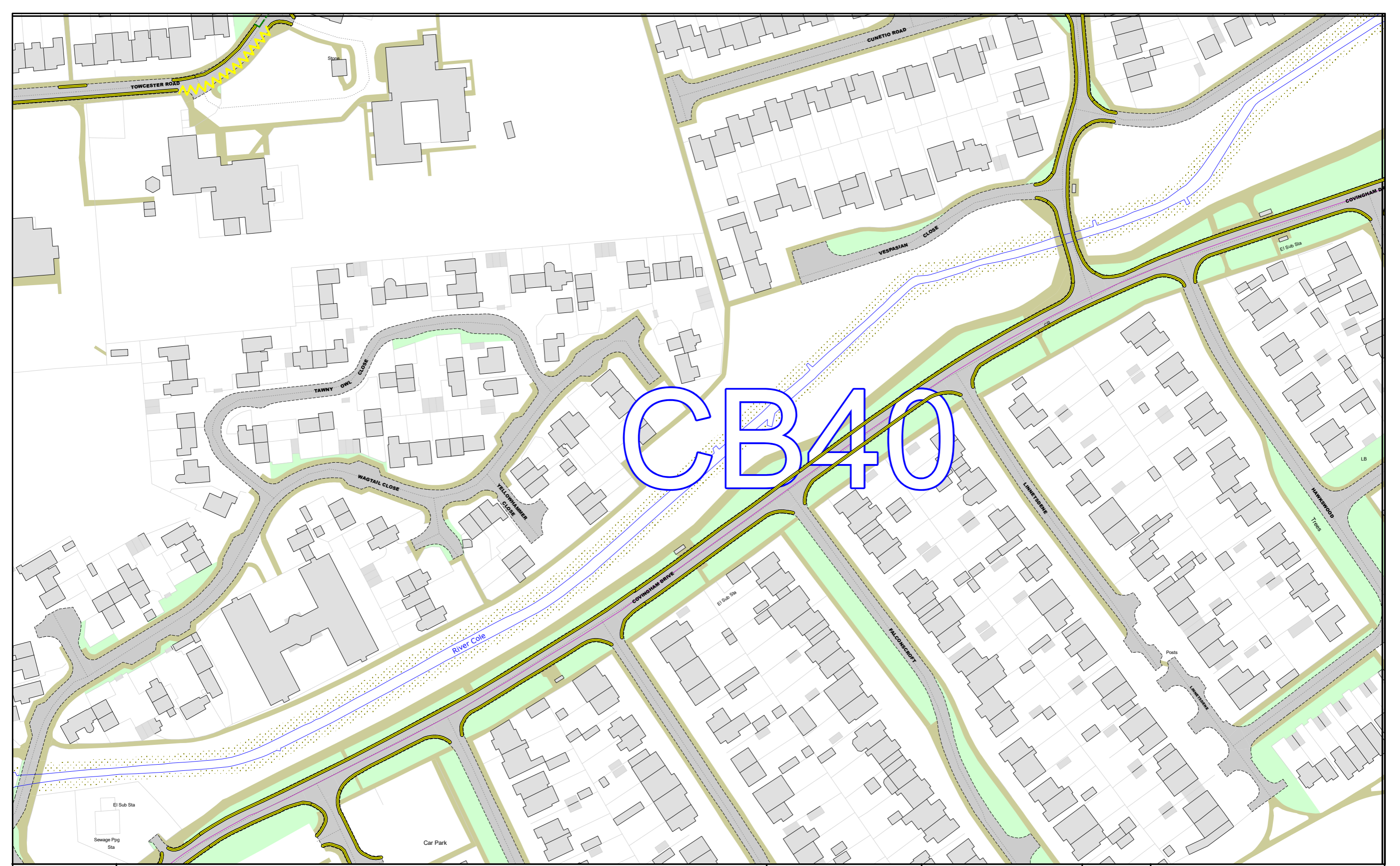
Order Title: SWINDON BOROUGH COUNCIL (WAITING AND LOADING RESTRICTIONS AND PARKING PLACES CONSOLIDATION) ORDER 2023

NOTE: SEE KEY SHEET FOR RESTRICTIONS DISPLAYED




 This map is reproduced from Ordnance Survey material with the permission of Ordnance Survey on behalf of the Controller of Her Majesty's Stationery Office © Crown Copyright. Unauthorised reproduction infringes Crown copyright and may lead to prosecution or civil proceedings.
 Swindon Borough Council
 Licence No: 100024296 2023

SCALE	1 : 1250 @ A3
DATE	12/05/2023
MAP	CA32
REVISION	

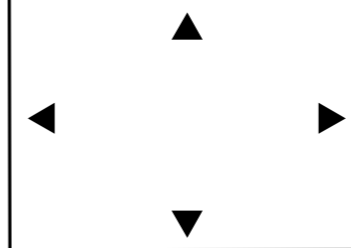


CB40



Order Title: SWINDON BOROUGH COUNCIL (WAITING AND LOADING RESTRICTIONS AND PARKING PLACES CONSOLIDATION) ORDER 2023

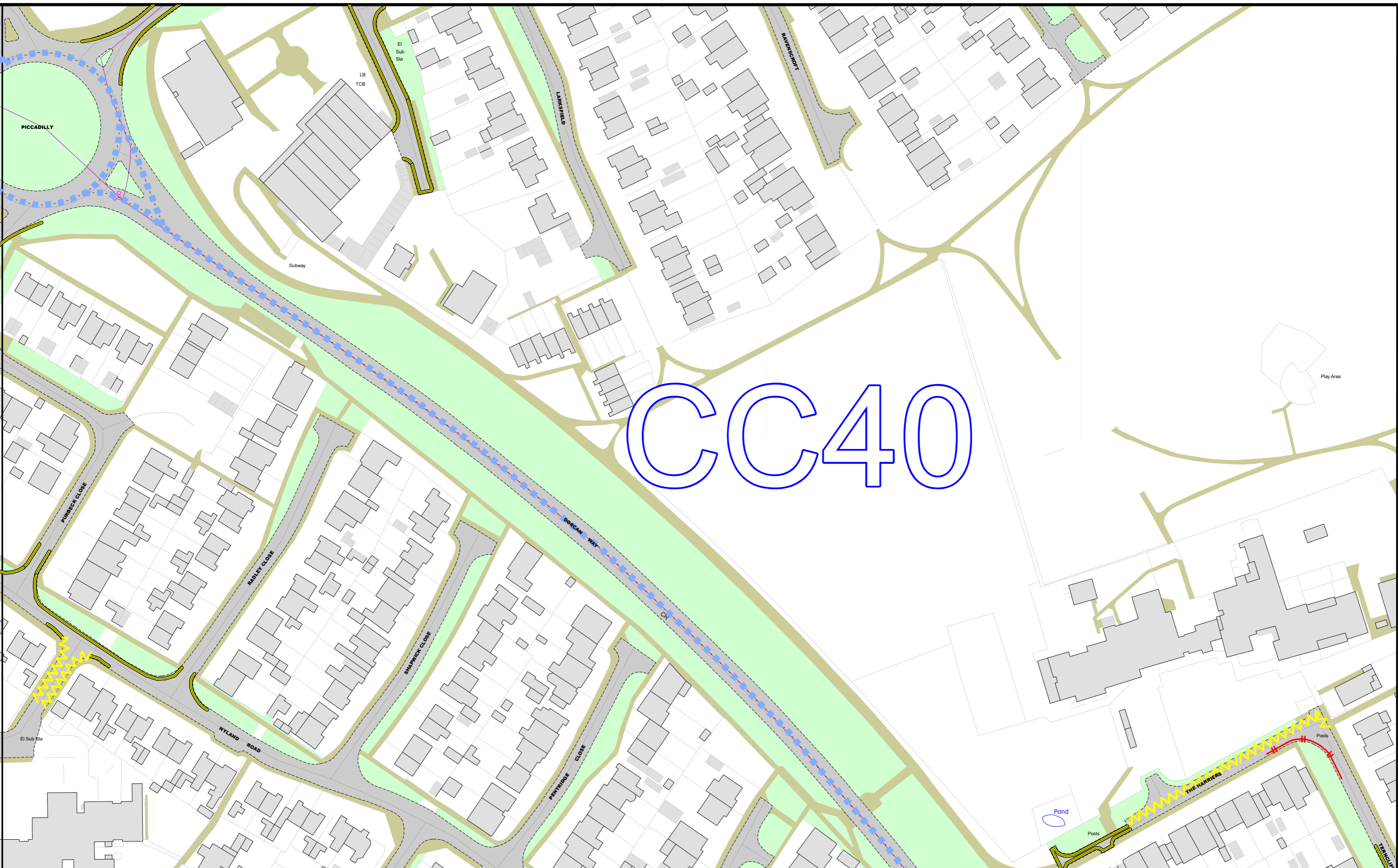
NOTE: SEE KEY SHEET FOR RESTRICTIONS DISPLAYED



N

This map is reproduced from Ordnance Survey material with the permission of Ordnance Survey on behalf of the Controller of Her Majesty's Stationery Office © Crown Copyright. Unauthorised reproduction infringes Crown copyright and may lead to prosecution or civil proceedings.
Swindon Borough Council
Licence No: 100024296 2023

SCALE	1 : 1250 @ A3
DATE	12/05/2023
MAP	CB40
REVISION	

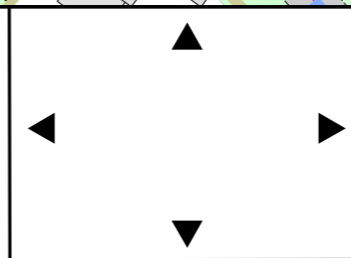


CC40



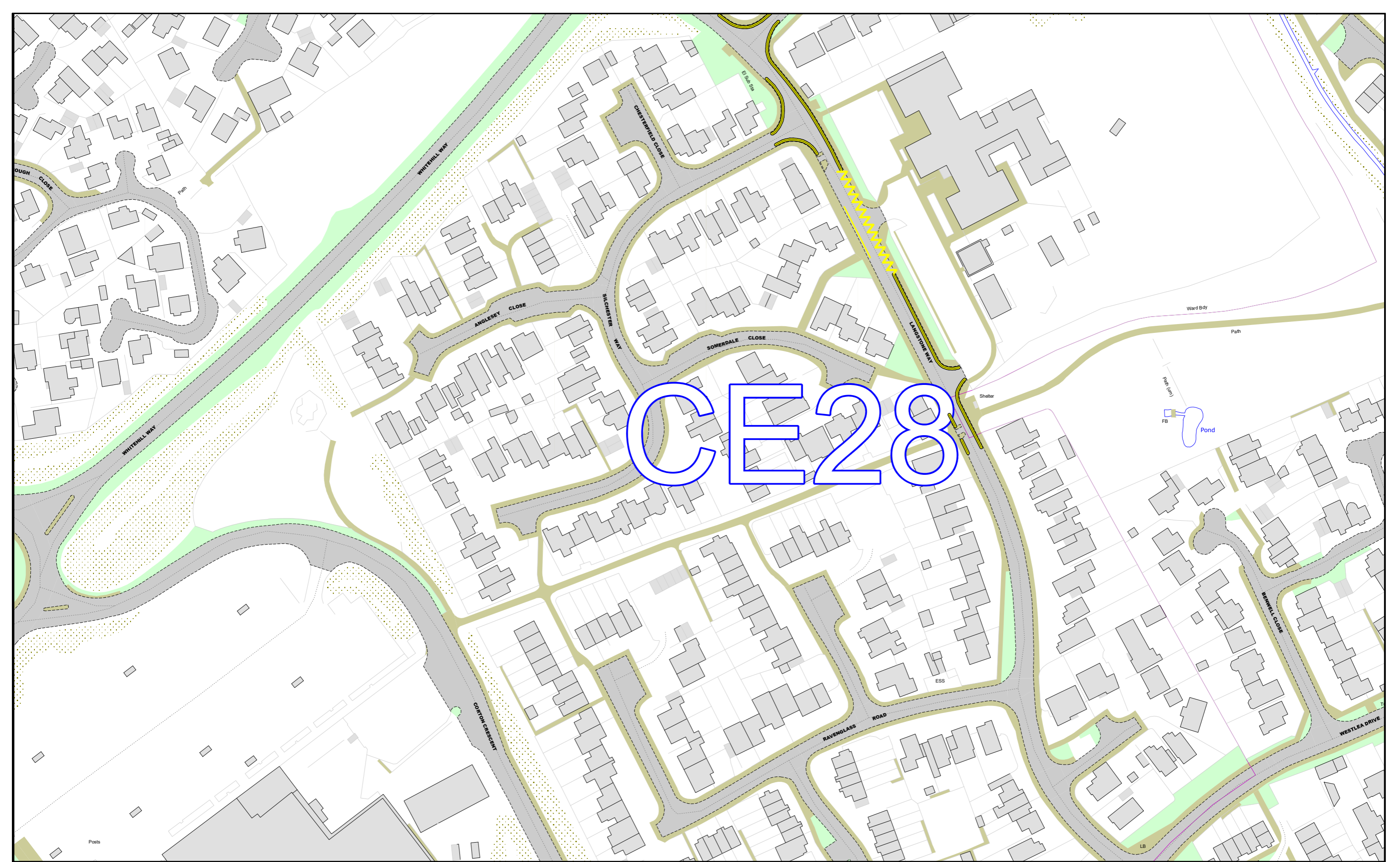
Order Title: SWINDON BOROUGH COUNCIL (WAITING AND LOADING RESTRICTIONS AND PARKING PLACES CONSOLIDATION) ORDER 2023

NOTE: SEE KEY SHEET FOR RESTRICTIONS DISPLAYED



This map is reproduced from Ordnance Survey material with the permission of Ordnance Survey on behalf of the Controller of Her Majesty's Stationery Office © Crown Copyright. Unauthorised reproduction infringes Crown copyright and may lead to prosecution or civil proceedings. Swindon Borough Council Licence No: 100024296 2023

SCALE	1 : 1250 @ A3
DATE	12/05/2023
MAP	CC40
REVISION	

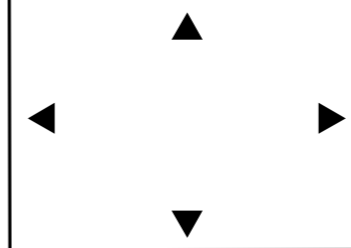


CE28



Order Title: SWINDON BOROUGH COUNCIL (WAITING AND LOADING RESTRICTIONS AND PARKING PLACES CONSOLIDATION) ORDER 2023

NOTE: SEE KEY SHEET FOR RESTRICTIONS DISPLAYED



This map is reproduced from Ordnance Survey material with the permission of Ordnance Survey on behalf of the Controller of Her Majesty's Stationery Office © Crown Copyright. Unauthorised reproduction infringes Crown copyright and may lead to prosecution or civil proceedings. Swindon Borough Council Licence No: 100024296 2023

SCALE	1 : 1250 @ A3
DATE	12/05/2023
MAP	CE28
REVISION	