



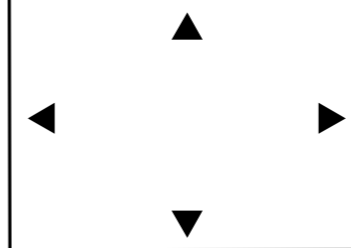
Key to Restriction Types Displayed

 20mph
 40mph



**Order Title: SWINDON BOROUGH COUNCIL (VARIOUS ROADS)
(SPEED LIMITS) CONSOLIDATION ORDER 2023**

NOTE: SEE KEY SHEET FOR RESTRICTIONS DISPLAYED



This map is reproduced from Ordnance Survey material with the permission of Ordnance Survey on behalf of the Controller of Her Majesty's Stationery Office © Crown Copyright. Unauthorised reproduction infringes Crown copyright and may lead to prosecution or civil proceedings.
Swindon Borough Council
Licence No: 100024296 2023

SCALE	NTS @ A3
DATE	21/03/2023
MAP	Consultation Plan
REVISION	

SCALE	NTS @ A3
DATE	21/03/2023
MAP	Consultation Plan
REVISION	