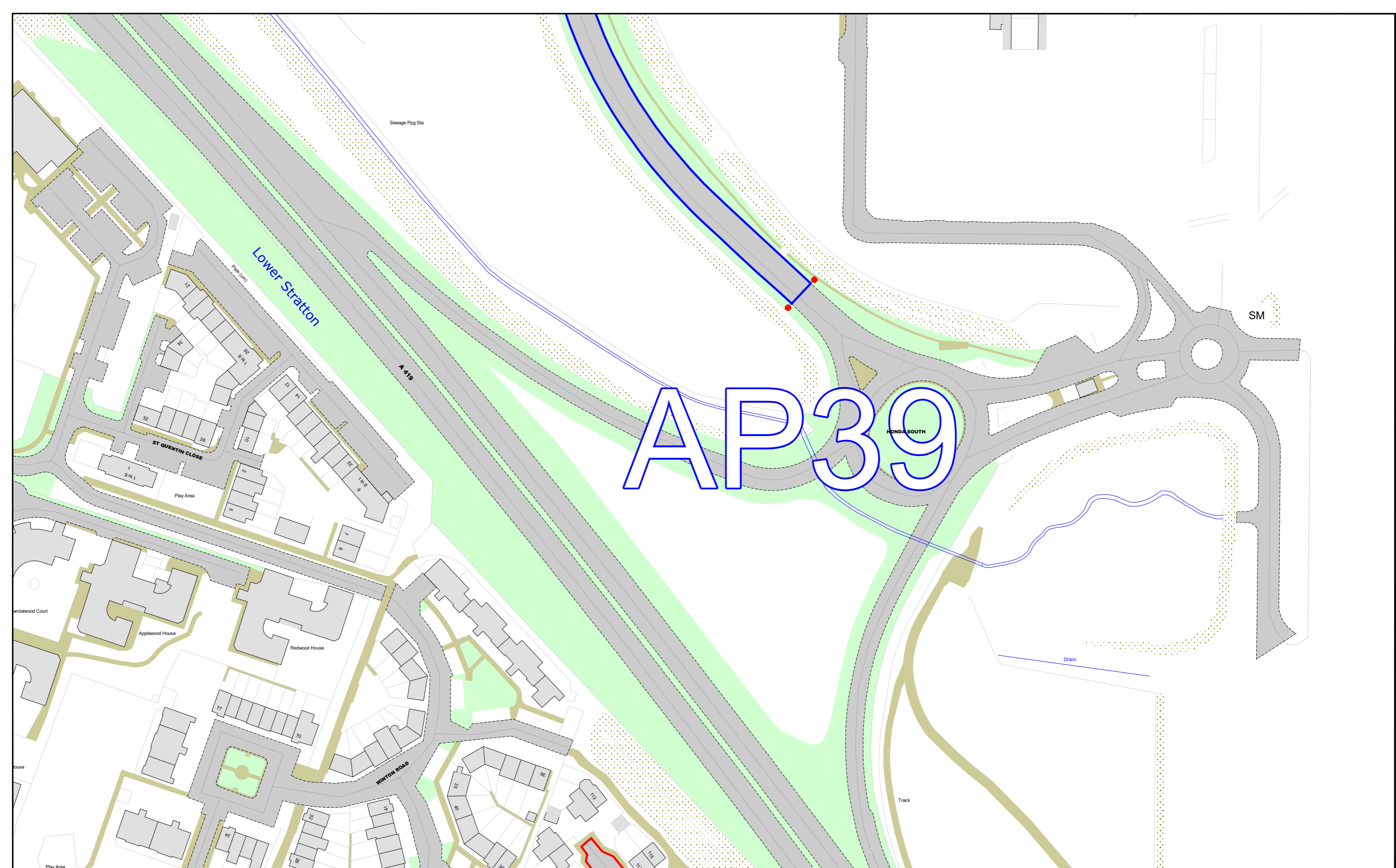


SWINDON BOROUGH COUNCIL
(VARIOUS ROADS, SWINDON) (SPEED LIMITS) CONSOLIDATION ORDER 2022
(VARIATION NO. 2) 2023

Swindon Borough Council in exercise of their powers under Sections 82(2), 83(2) and 84(1),(2) and part IV of Schedule 9 of the Road Traffic Regulation Act 1984, (hereinafter referred to as "the Act") and of all other enabling powers and after consultation with the Chief Officer of Police in accordance with PartIII of Schedule 9 to the Act, hereby make the following Order:-

- 1 The Order shall come into operation on the xxth day of xxxxxxxx 2023 and may be cited as the "Swindon Borough Council (Various Roads, Swindon) (Speed Limits) Consolidation Order 2022 (Variation No. 2) Order 2023".
- 2 The Swindon Borough Council (Various Roads, Swindon) (Speed Limits) Consolidation Order 2022 is hereby varied as follows:
 - A) By the revision of the plans marked tile reference "AP39, AQ38, AQ39 and AR39".
 - B) The effect of the Order is to introduce 20 mph speed limit on Delamere Drive, Godwin Road, Browning Close, Gifford Road, Sheerwold Close, Warner Close, Baron Close, Cottars Close, Crispin Close, Carman Close, Rainer Close, Bowman Close, Azelin Court.

THE COMMON SEAL of
SWINDON BOROUGH COUNCIL
was hereunto affixed on the
xx^d day of xxxxxxxx 2023
in the presence of:

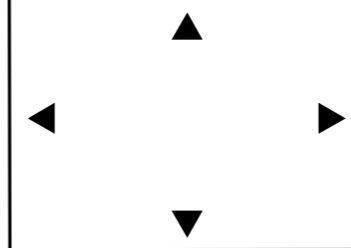


AP39



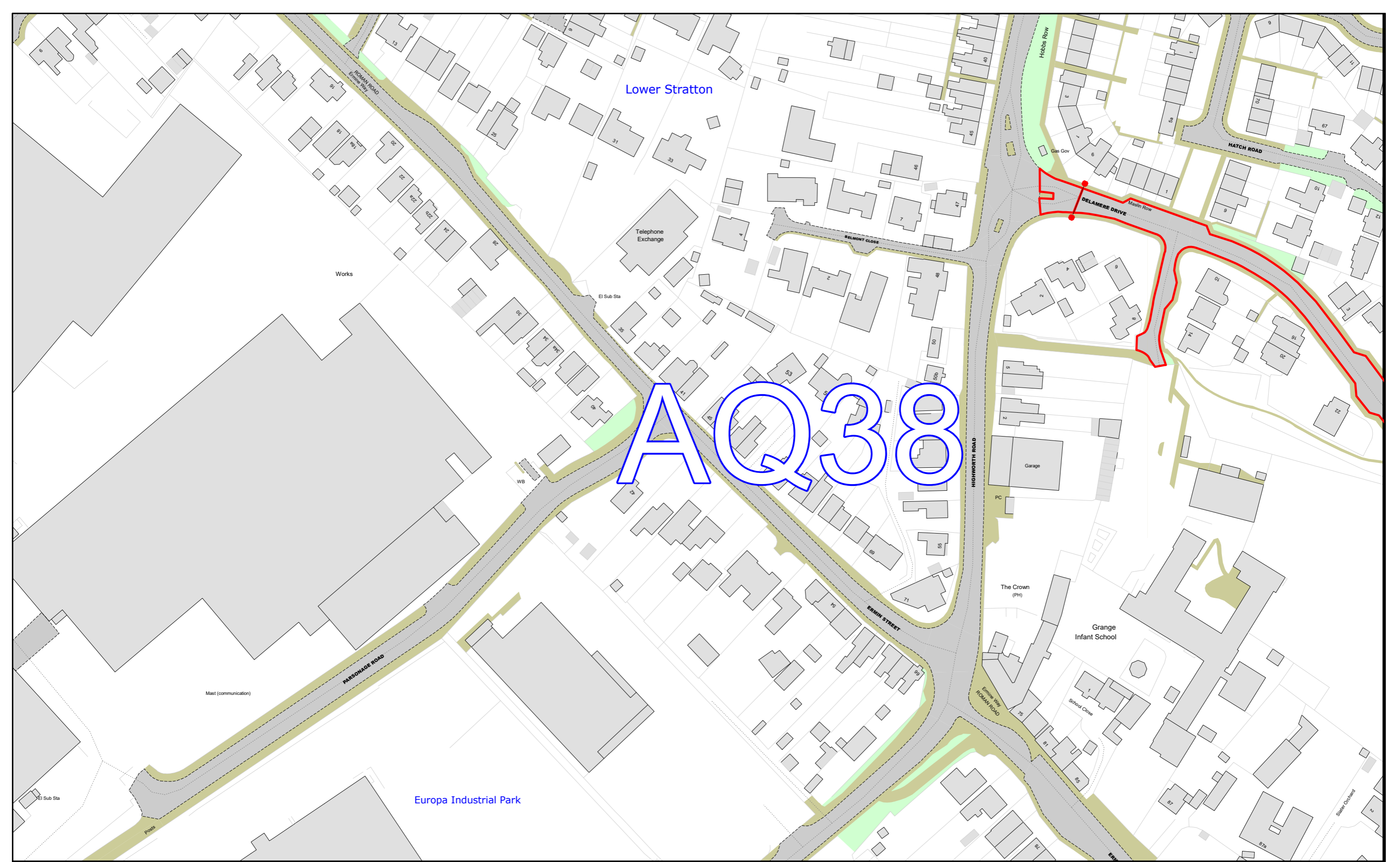
**Order Title: SWINDON BOROUGH COUNCIL (VARIOUS ROADS)
(SPEED LIMITS) CONSOLIDATION ORDER 2023**

NOTE: SEE KEY SHEET FOR RESTRICTIONS DISPLAYED



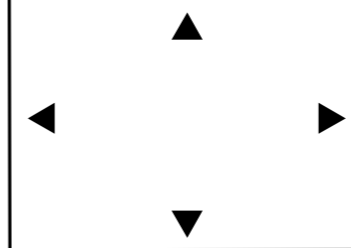
This map is reproduced from Ordnance Survey material with the permission of Ordnance Survey on behalf of the Controller of Her Majesty's Stationery Office © Crown Copyright. Unauthorised reproduction infringes Crown copyright and may lead to prosecution or civil proceedings.
Swindon Borough Council
Licence No: 100024296 2023

SCALE	1 : 1250 @ A3
DATE	10/03/2023
MAP	AP39
REVISION	



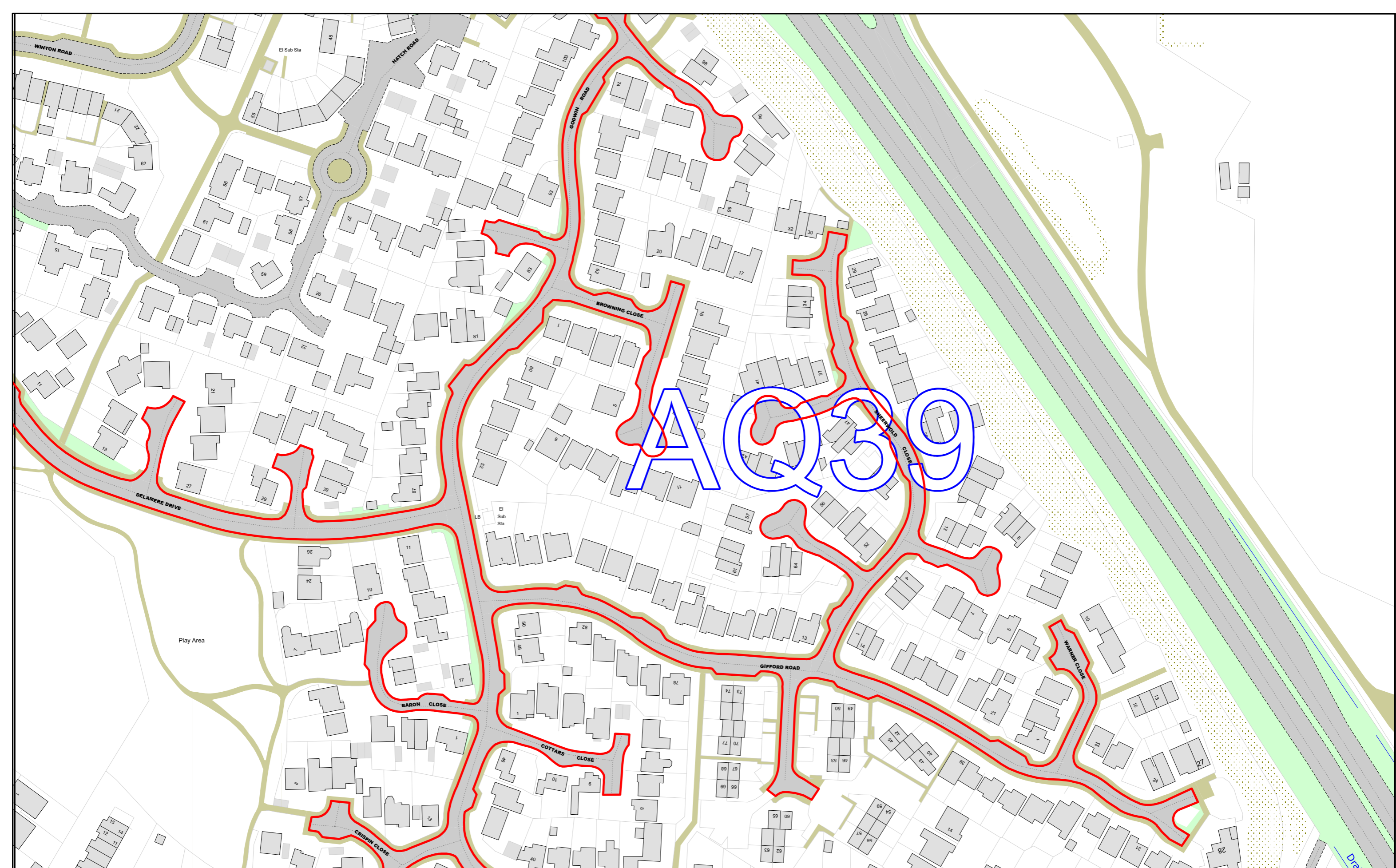
**Order Title: SWINDON BOROUGH COUNCIL (VARIOUS ROADS)
(SPEED LIMITS) CONSOLIDATION ORDER 2023**

NOTE: SEE KEY SHEET FOR RESTRICTIONS DISPLAYED



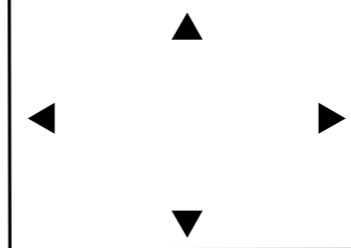
This map is reproduced from Ordnance Survey material with the permission of Ordnance Survey on behalf of the Controller of Her Majesty's Stationery Office © Crown Copyright. Unauthorised reproduction infringes Crown copyright and may lead to prosecution or civil proceedings.
Swindon Borough Council
Licence No: 100024296 2023

SCALE	1 : 1250 @ A3
DATE	10/03/2023
MAP	AQ38
REVISION	



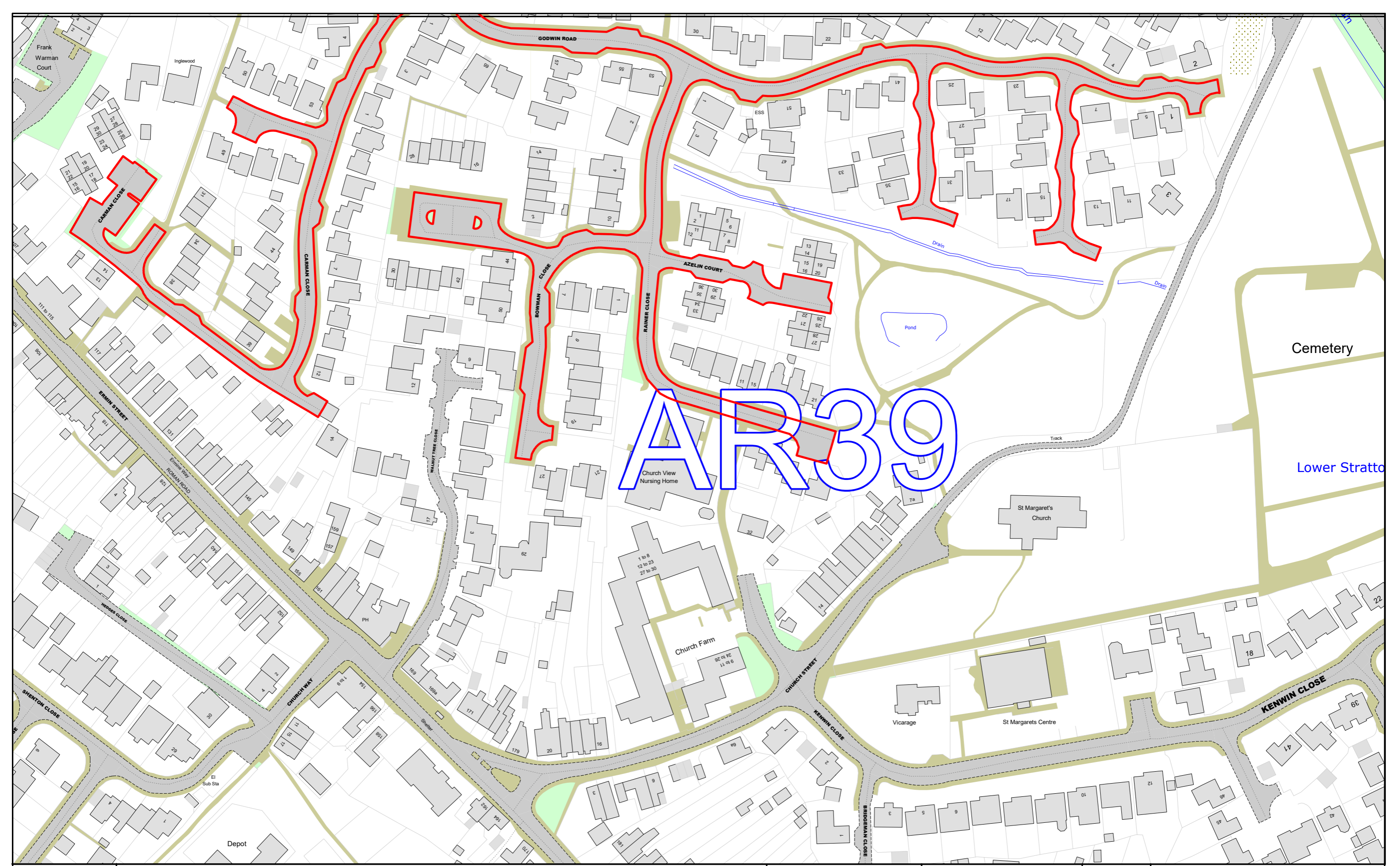
**Order Title: SWINDON BOROUGH COUNCIL (VARIOUS ROADS)
(SPEED LIMITS) CONSOLIDATION ORDER 2023**

NOTE: SEE KEY SHEET FOR RESTRICTIONS DISPLAYED



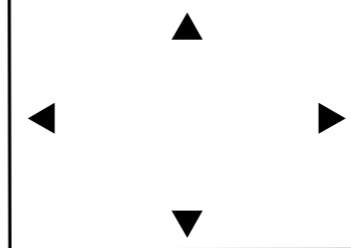
This map is reproduced from Ordnance Survey material with the permission of Ordnance Survey on behalf of the Controller of Her Majesty's Stationery Office © Crown Copyright. Unauthorised reproduction infringes Crown copyright and may lead to prosecution or civil proceedings. Swindon Borough Council Licence No: 100024296 2023

SCALE	1 : 1250 @ A3
DATE	10/03/2023
MAP	AQ39
REVISION	



**Order Title: SWINDON BOROUGH COUNCIL (VARIOUS ROADS)
(SPEED LIMITS) CONSOLIDATION ORDER 2023**

NOTE: SEE KEY SHEET FOR RESTRICTIONS DISPLAYED



This map is reproduced from Ordnance Survey material with the permission of Ordnance Survey on behalf of the Controller of Her Majesty's Stationery Office © Crown Copyright. Unauthorised reproduction infringes Crown copyright and may lead to prosecution or civil proceedings. Swindon Borough Council Licence No: 100024296 2023

SCALE	1 : 1250 @ A3
DATE	10/03/2023
MAP	AR39
REVISION	