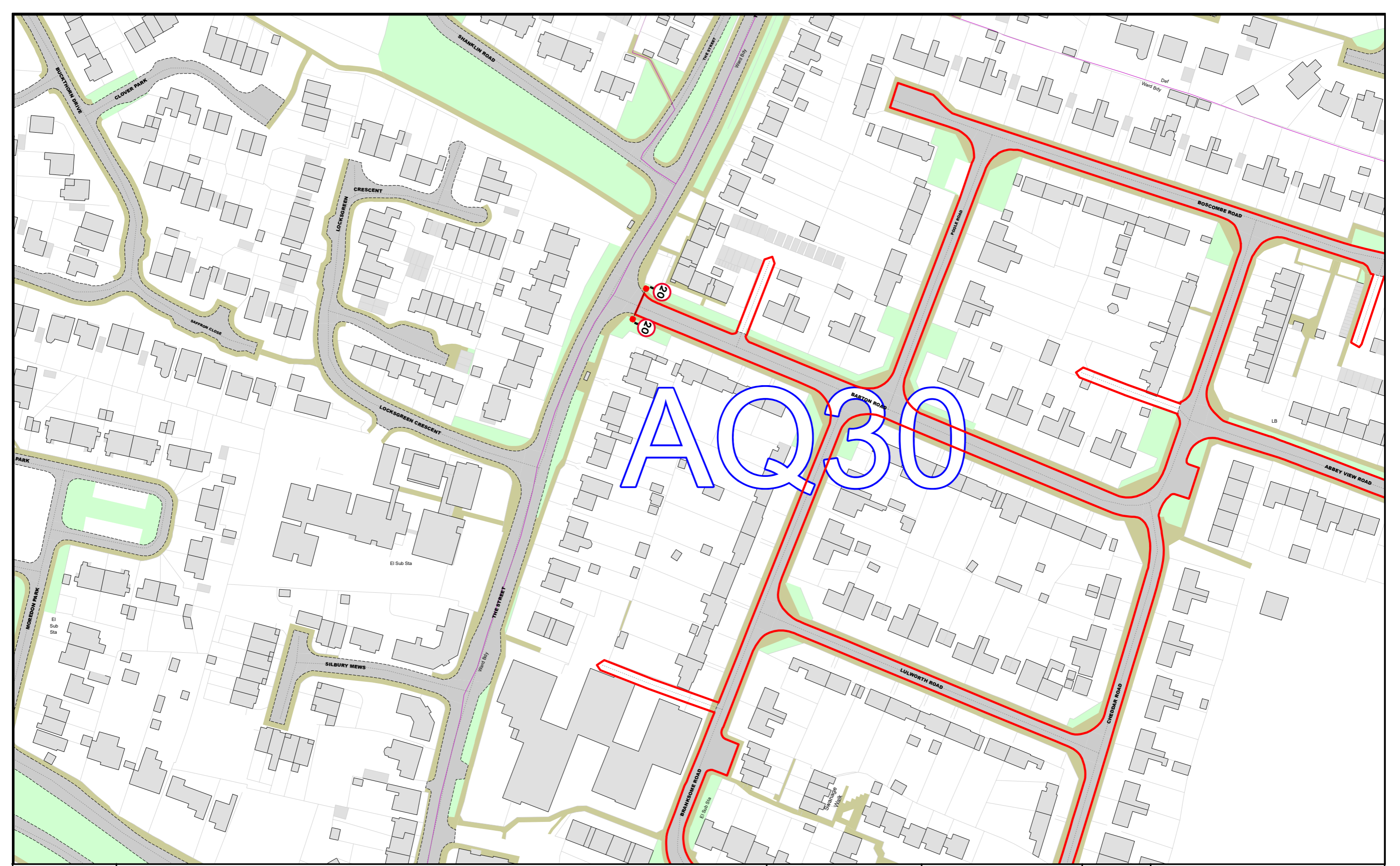


**SWINDON BOROUGH COUNCIL**  
**(VARIOUS ROADS, SWINDON) (SPEED LIMITS) CONSOLIDATION ORDER 2022**  
**(VARIATION NO. 1) 2023**

Swindon Borough Council in exercise of their powers under Sections 82(2), 83(2) and 84(1),(2) and part IV of Schedule 9 of the Road Traffic Regulation Act 1984, (hereinafter referred to as "the Act") and of all other enabling powers and after consultation with the Chief Officer of Police in accordance with PartIII of Schedule 9 to the Act, hereby make the following Order:-

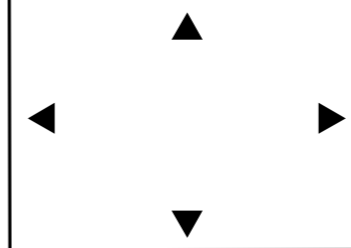
- 1 The Order shall come into operation on the xx<sup>th</sup> day of xxxxxxxx 2023 and may be cited as the "Swindon Borough Council (Various Roads, Swindon) (Speed Limits) Consolidation Order 2022 (Variation No. 1) Order 2023".
- 2 The Swindon Borough Council (Various Roads, Swindon) (Speed Limits) Consolidation Order 2022 is hereby varied as follows:
  - A) By the revision of the plans marked tile reference "AQ30, AQ31, AR30 and AR31".
  - B) The effect of the Order is to introduce 20 mph speed limit on Abbey View Road, Branksome Road, Lulworth Road, Poole Road, Barton Road, Boscombe Road, Cheddar Road, Barbury Close, Foxhill Close, Baydon Close, Wickdown Avenue, Charlbury Close, Combe Road, Lewisham Close, Fernham Road and Pembroke Gardens.

THE COMMON SEAL of  
SWINDON BOROUGH COUNCIL  
was hereunto affixed on the  
xx<sup>d</sup> day of xxxxxxxx 2023  
in the presence of:



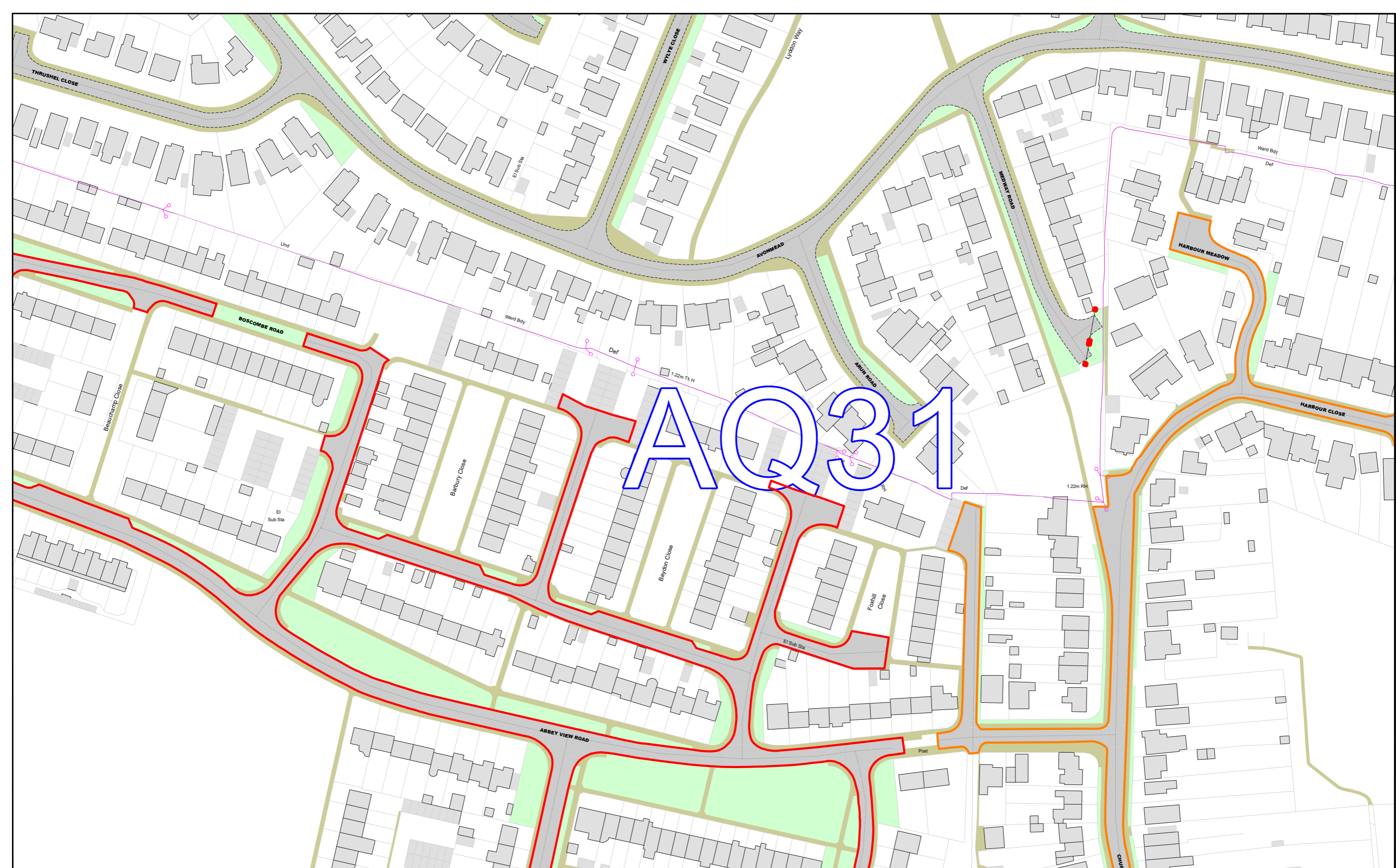
**Order Title: SWINDON BOROUGH COUNCIL (VARIOUS ROADS)  
(SPEED LIMITS) CONSOLIDATION ORDER 2023**

**NOTE: SEE KEY SHEET FOR RESTRICTIONS DISPLAYED**



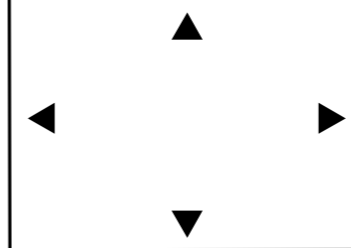
This map is reproduced from Ordnance Survey material with the permission of Ordnance Survey on behalf of the Controller of Her Majesty's Stationery Office © Crown Copyright. Unauthorised reproduction infringes Crown copyright and may lead to prosecution or civil proceedings.  
Swindon Borough Council  
Licence No: 100024296 2023

<b>SCALE</b>	1 : 1250 @ A3
<b>DATE</b>	10/03/2023
<b>MAP</b>	AQ30
<b>REVISION</b>	



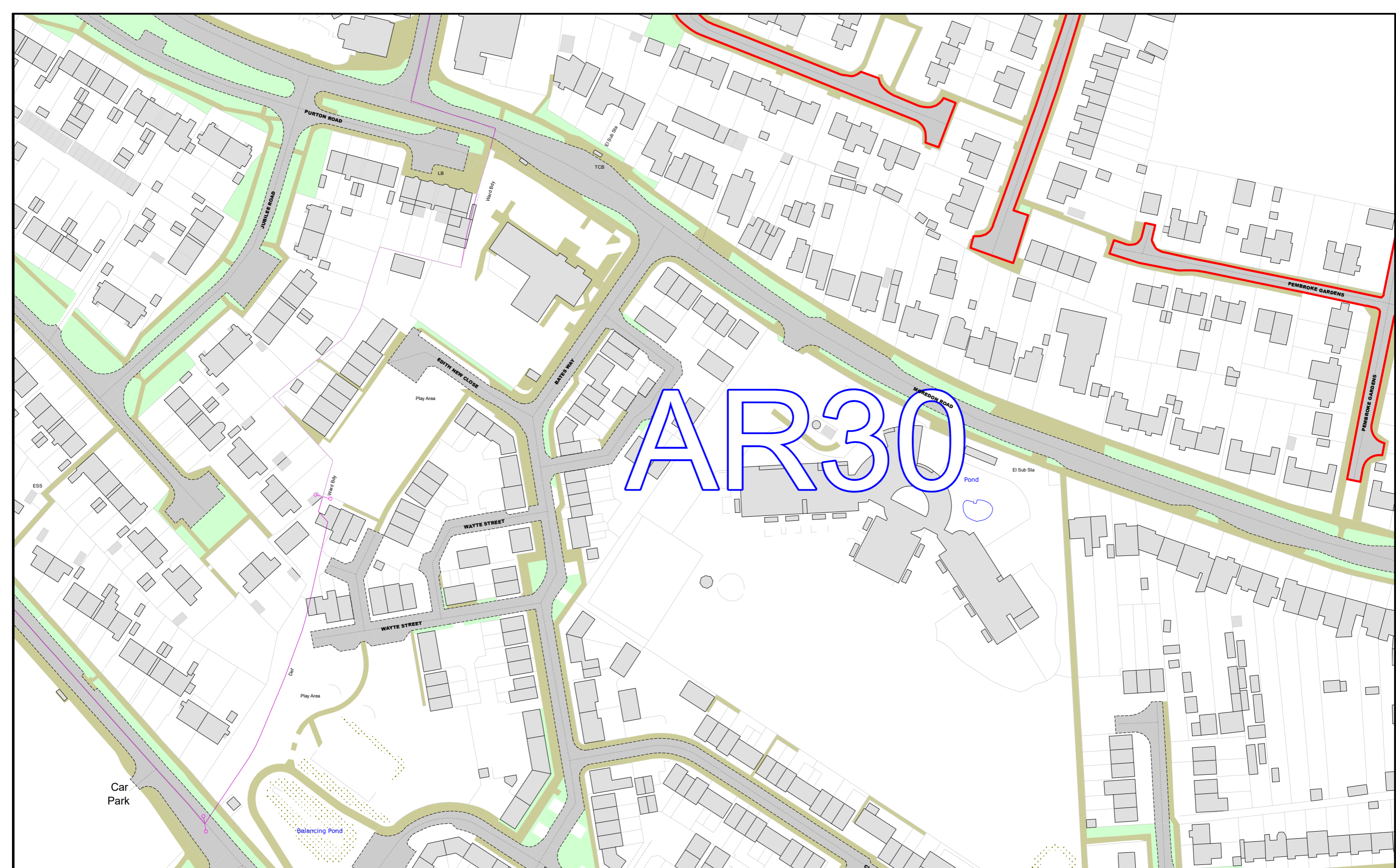
**Order Title: SWINDON BOROUGH COUNCIL (VARIOUS ROADS)  
(SPEED LIMITS) CONSOLIDATION ORDER 2023**

**NOTE: SEE KEY SHEET FOR RESTRICTIONS DISPLAYED**



This map is reproduced from Ordnance Survey material with the permission of Ordnance Survey on behalf of the Controller of Her Majesty's Stationery Office © Crown Copyright. Unauthorised reproduction infringes Crown copyright and may lead to prosecution or civil proceedings.  
Swindon Borough Council  
Licence No: 100024296 2023

<b>SCALE</b>	<b>1 : 1250 @ A3</b>
<b>DATE</b>	<b>10/03/2023</b>
<b>MAP</b>	<b>AQ31</b>
<b>REVISION</b>	

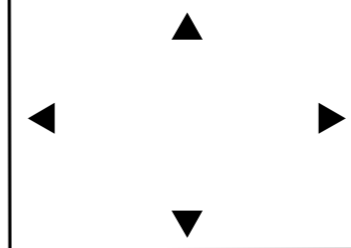


AR30



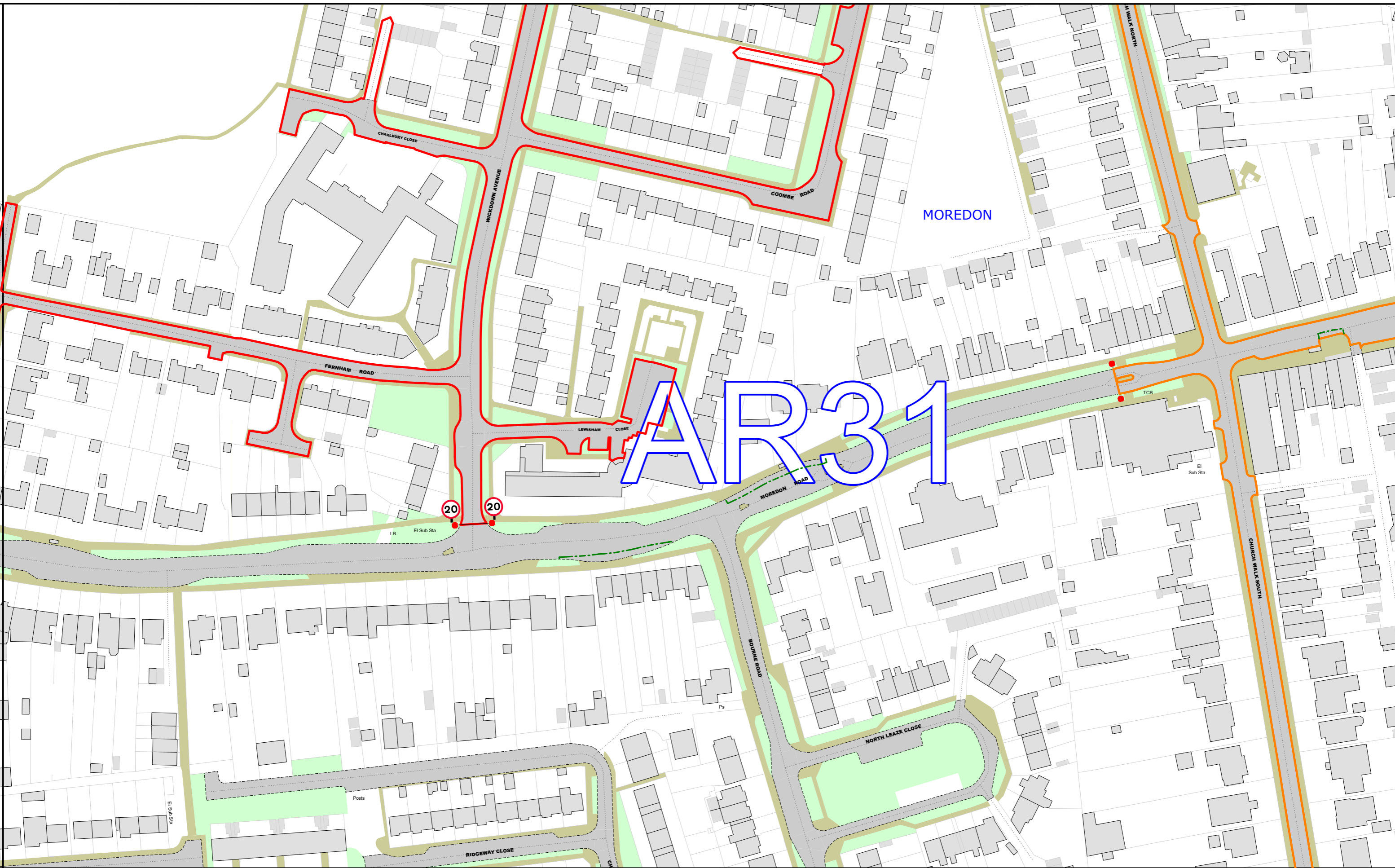
**Order Title: SWINDON BOROUGH COUNCIL (VARIOUS ROADS)  
(SPEED LIMITS) CONSOLIDATION ORDER 2023**

**NOTE: SEE KEY SHEET FOR RESTRICTIONS DISPLAYED**



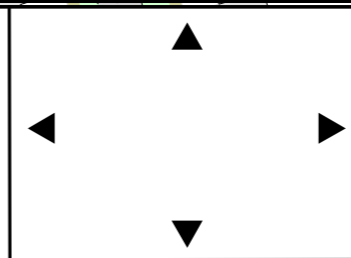
This map is reproduced from Ordnance Survey material with the permission of Ordnance Survey on behalf of the Controller of Her Majesty's Stationery Office © Crown Copyright. Unauthorised reproduction infringes Crown copyright and may lead to prosecution or civil proceedings.  
Swindon Borough Council  
Licence No: 100024296 2023

<b>SCALE</b>	1 : 1250 @ A3
<b>DATE</b>	10/03/2023
<b>MAP</b>	AR30
<b>REVISION</b>	



**Order Title: SWINDON BOROUGH COUNCIL (VARIOUS ROADS) (SPEED LIMITS) CONSOLIDATION ORDER 2023**

**NOTE: SEE KEY SHEET FOR RESTRICTIONS DISPLAYED**



This map is reproduced from Ordnance Survey material with the permission of Ordnance Survey on behalf of the Controller of Her Majesty's Stationery Office © Crown Copyright. Unauthorised reproduction infringes Crown copyright and may lead to prosecution or civil proceedings.  
 Swindon Borough Council  
 Licence No: 100024296 2023

SCALE	1 : 1250 @ A3
DATE	10/03/2023
MAP	AR31
REVISION	