



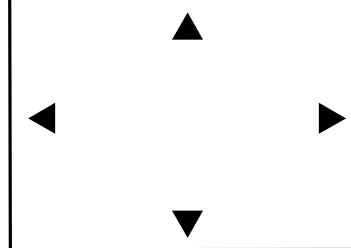
Key to Restriction Types Displayed

-  20mph
-  20mph zone



Order Title: SWINDON BOROUGH COUNCIL (VARIOUS ROADS) (SPEED LIMITS) CONSOLIDATION ORDER 2023

NOTE: SEE KEY SHEET FOR RESTRICTIONS DISPLAYED



This map is reproduced from Ordnance Survey material with the permission of Ordnance Survey on behalf of the Controller of Her Majesty's Stationery Office © Crown Copyright. Unauthorised reproduction infringes Crown copyright and may lead to prosecution or civil proceedings. Swindon Borough Council Licence No: 100024296 2023

SCALE	NTS @ A3
DATE	10/03/2023
MAP	Consultation Plan
REVISION	