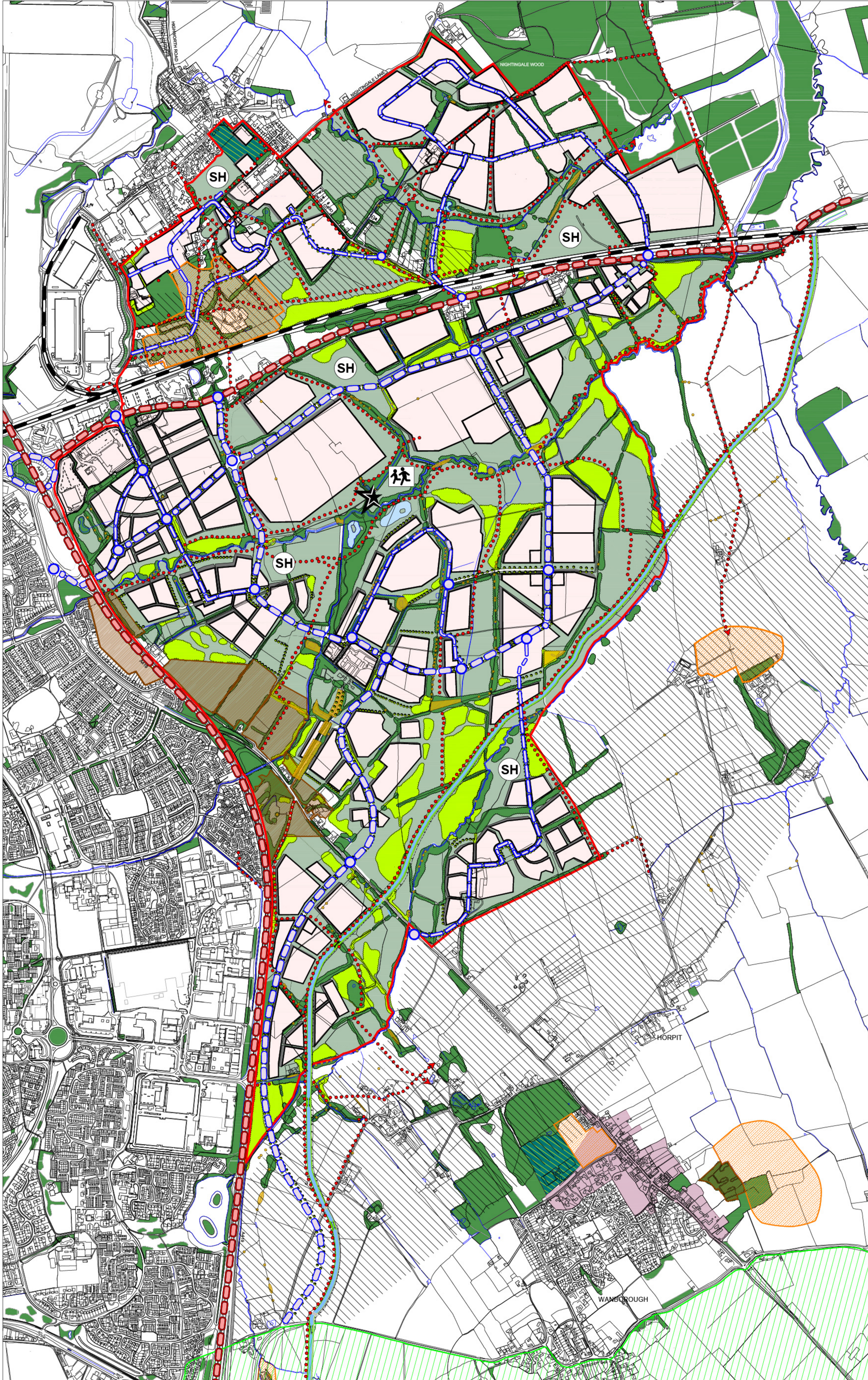




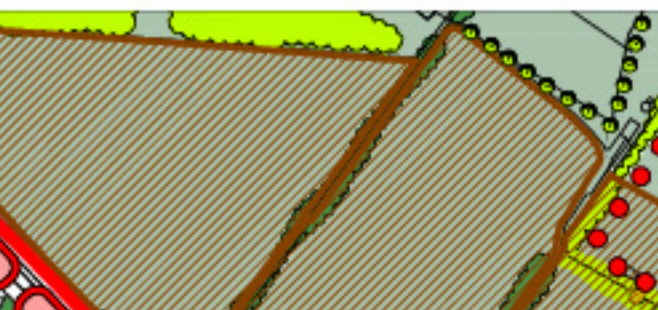
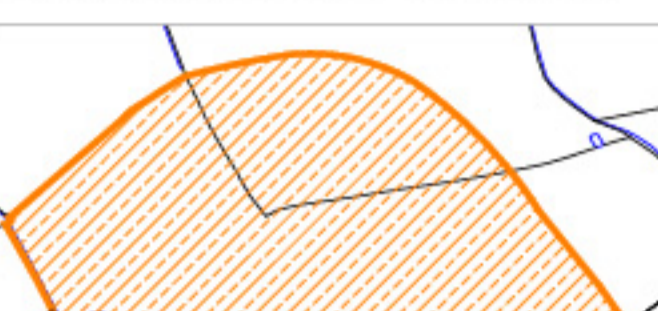
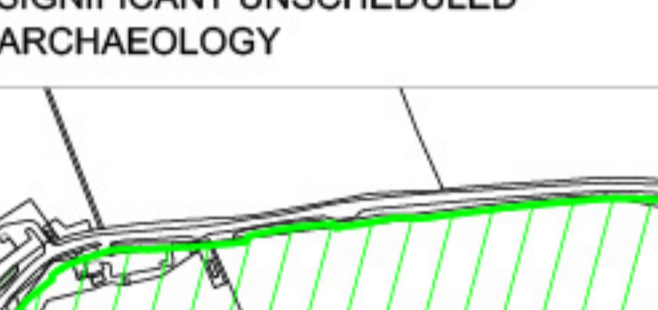


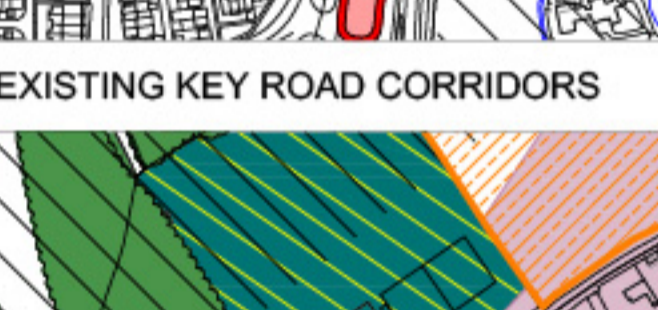






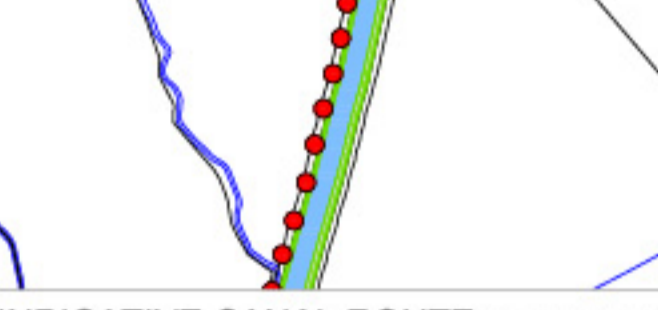
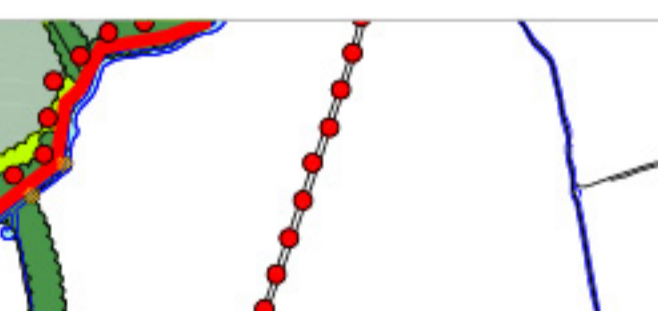



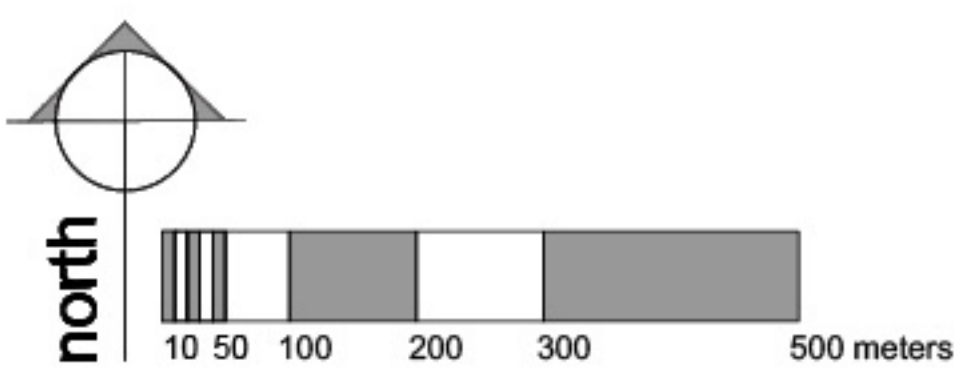
Figure 15: Illustrative New Eastern Villages Green Infrastructure Masterplan



KEY

-  SPORTS HUBS
-  VISITOR CENTRE
-  DESTINATION PLAY AREA
-  CONSERVATION AREA
-  SCHEDULED ANCIENT MONUMENT
-  SIGNIFICANT UNSCHEDULED ARCHAEOLOGY
-  NORTH WESSEX DOWNS A.O.N.B.
-  EXISTING WOODLAND / T.P.O.'s
-  EXISTING KEY ROAD CORRIDORS
-  EXISTING PLAYING PITCHES
-  EXISTING RAIL CORRIDOR
-  INDICATIVE NON-COALESCENCE AREAS (NC3)
-  RIVER MEADOWS / PUBLIC OPEN SPACE AND BIO-DIVERSITY AREAS
-  PROPOSED CENTRAL LAKES
-  PROPOSED WOODLAND / AVENUE TREE PLANTING
-  INDICATIVE CANAL ROUTE (SHOWN WITH INDICATIVE STRATEGIC FOOTPATH/CYCLEWAY)
-  INDICATIVE STRATEGIC FOOTPATH/CYCLEWAY
-  INDICATIVE ROAD NETWORK (with footways)
-  INDICATIVE DEVELOPMENT PARCELS

© Crown copyright and Database Rights 100024296 2017



FOR ILLUSTRATIVE PURPOSES ONLY
© Crown copyright and Database Rights 100024296 2017



RICHARD BELL :
HEAD OF PLANNING, REGULATORY SERVICES AND HERITAGE

ILLUSTRATIVE NEW EASTERN VILLAGES GREEN
INFRASTRUCTURE MASTERPLAN

Drawing No.: NEV/MP/JULY 2017