




Revisions	

Legend

All diagram numbers refer to the Traffic Signs Regulations and General Directions 2016 and its subsequent amendments

-  Proposed sign orientation and location of posts/ L/C
-  Proposed informal cross and footway construction
-  Proposed KEEP CLEAR marking to dia 1026

FOR INFORMATION

PRELIM DESIGN

This map is reproduced from Ordnance Survey material with the permission of Ordnance Survey on behalf of the Controller of Her Majesty's Stationary Office Crown copyright. Unauthorised reproduction infringes Crown copyright and may lead to prosecution or civil proceedings. Swindon Borough Council 100024296 (2022)



Jon Harris Head of Strategic Transport and Infrastructure.
Wat Tyler House West,
Swindon, SN1 2JG
Telephone (01793) 463000

Interim Head of Strategic Transport and Infrastructure.

Client: Traffic Management & Road Safety

School Safe Environment Zone
Year 3
St Leonards CE Primary Academy
Sams Lane & Churchill Ave

Designed JF	Scale NTS	Date 01 December 2022	Revision
Drawn JF	Drawing no.		0
Checked GB	T20012/340		