

**SWINDON BOROUGH COUNCIL
(VARIOUS ROADS, SWINDON) (SPEED LIMITS) CONSOLIDATION ORDER 2022
(VARIATION NO. 3) 2022**

Swindon Borough Council in exercise of their powers under Sections 82(2), 83(2) and 84(1),(2) and part IV of Schedule 9 of the Road Traffic Regulation Act 1984, (hereinafter referred to as "the Act") and of all other enabling powers and after consultation with the Chief Officer of Police in accordance with PartIII of Schedule 9 to the Act, hereby make the following Order:-

- 1 The Order shall come into operation on the xxth day of xxxxxxxx 2022 and may be cited as the "Swindon Borough Council (Various Roads, Swindon) (Speed Limits) Consolidation Order 2022 (Variation No. 3) Order 2022".
- 2 The Swindon Borough Council (Various Roads, Swindon) (Speed Limits) Consolidation Order 2022 is hereby varied as follows:
 - A) By the addition of the plans marked tile reference "AI41, AI42 and AJ41".
 - B) The effect of the Order is to introduce 40 mph speed limit on Highworth Road from a point 208 metres north of Supermarine Road for a distance of 760 metres in a north and easterly direction.

THE COMMON SEAL of
SWINDON BOROUGH COUNCIL
was hereunto affixed on the
xx^d day of xxxxxxxx 2022
in the presence of:

AI41

A361


Key to Restriction Types Displayed

 40mph



**Order Title: SWINDON BOROUGH COUNCIL (VARIOUS ROADS)
(SPEED LIMITS) CONSOLIDATION ORDER 2022**

NOTE: SEE KEY SHEET FOR RESTRICTIONS DISPLAYED

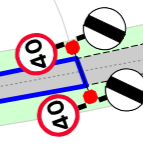


This map is reproduced from Ordnance Survey material with the permission of Ordnance Survey on behalf of the Controller of Her Majesty's Stationery Office © Crown Copyright. Unauthorised reproduction infringes Crown copyright and may lead to prosecution or civil proceedings.
Swindon Borough Council
Licence No: 100024296 2022



SCALE	1 : 1250 @ A3
DATE	14/11/2022
MAP	AI41
REVISION	

AI42



Key to Restriction Types Displayed

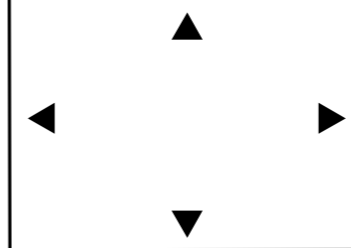


40mph



**Order Title: SWINDON BOROUGH COUNCIL (VARIOUS ROADS)
(SPEED LIMITS) CONSOLIDATION ORDER 2022**

NOTE: SEE KEY SHEET FOR RESTRICTIONS DISPLAYED




This map is reproduced from Ordnance Survey material with the permission of Ordnance Survey on behalf of the Controller of Her Majesty's Stationery Office © Crown Copyright. Unauthorised reproduction infringes Crown copyright and may lead to prosecution or civil proceedings.
Swindon Borough Council
Licence No: 100024296 2022



SCALE	1 : 1250 @ A3
DATE	14/11/2022
MAP	AI42
REVISION	




Key to Restriction Types Displayed

 40mph



**Order Title: SWINDON BOROUGH COUNCIL (VARIOUS ROADS)
(SPEED LIMITS) CONSOLIDATION ORDER 2022**

NOTE: SEE KEY SHEET FOR RESTRICTIONS DISPLAYED



This map is reproduced from Ordnance Survey material with the permission of Ordnance Survey on behalf of the Controller of Her Majesty's Stationery Office © Crown Copyright. Unauthorised reproduction infringes Crown copyright and may lead to prosecution or civil proceedings.
Swindon Borough Council
Licence No: 100024296 2022

SCALE	1 : 1250 @ A3
DATE	14/11/2022
MAP	AJ41
REVISION	