









Proposed  
No waiting  
at any time

BUS 37


**Key to Restriction Types Displayed**

-  No Stopping 24 Hours Except Buses
-  Bus Clearway
-  Signalised crossing
-  No Stopping on entrance markings Mon-Fri 8am-5pm
-  No Waiting
-  No Waiting At Any Time
-  No Waiting At Any Time No Loading At Any Time
-  Prohibited Access Motor Vehicles Mon-Thursday 8.15am-9am and 2.45pm-3.30pm and Friday 8.15am-9am and 1pm-1.45pm Except permit holders



**Order Title: SWINDON BOROUGH COUNCIL (WAITING AND LOADING RESTRICTIONS AND PARKING PLACES CONSOLIDATION) ORDER 2022**

**NOTE: SEE KEY SHEET FOR RESTRICTIONS DISPLAYED**



This map is reproduced from Ordnance Survey material with the permission of Ordnance Survey on behalf of the Controller of Her Majesty's Stationery Office © Crown Copyright. Unauthorised reproduction infringes Crown copyright and may lead to prosecution or civil proceedings. Swindon Borough Council Licence No: 100024296 2022

SCALE	1 : 1250 @ A3
DATE	13/09/2022
MAP	Consultation Plan
REVISION	