








**Key to Restriction Types Displayed**

-  20mph zone
-  30mph
-  Bus Lane
-  Prohibited Access Except Buses Bus Only Road
-  24 Hour Clearway
-  No Waiting At Any Time
-  No Waiting At Any Time No Loading 7am-9am and 12pm-2pm and 4pm-6pm

BX35


Proposed  
No waiting  
at any time

Proposed  
No waiting  
at any time



**Order Title: SWINDON BOROUGH COUNCIL (WAITING AND LOADING RESTRICTIONS AND PARKING PLACES CONSOLIDATION) ORDER 2022**

NOTE: SEE KEY SHEET FOR RESTRICTIONS DISPLAYED



This map is reproduced from Ordnance Survey material with the permission of Ordnance Survey on behalf of the Controller of Her Majesty's Stationery Office © Crown Copyright. Unauthorised reproduction infringes Crown copyright and may lead to prosecution or civil proceedings.  
Swindon Borough Council  
Licence No: 100024296 2022

SCALE	1 : 1250 @ A3
DATE	07/09/2022
MAP	BX35
REVISION	