




Revisions	

Legend


All diagram numbers refer to the Traffic Signs Regulations and General Directions 2016 and its subsequent amendments

-  Proposed 40mph roundel road marking
-  Proposed SLOW marking dia 1024 1.6m, placed near Interactive sign
-  Proposed installation of Hazard markers either side of access

FOR INFORMATION

PRELIM DESIGN

This map is reproduced from Ordnance Survey material with the permission of Ordnance Survey on behalf of the Controller of Her Majesty's Stationary Office Crown copyright. Unauthorised reproduction infringes Crown copyright and may lead to prosecution or civil proceedings. Swindon Borough Council 100024296 (2022)



Joe Carter
Interim Head of Strategic Transport and Infrastructure.
Wat Tyler House West,
Swindon, SN1 2JG
Telephone (01793) 463000

Interim Head of Strategic Transport and Infrastructure.

Client: Traffic Management & Road Safety

School Safe Environment Zone

Year 3 Prelim Design

Maranatha School

Highworth Road

Designed JF	Scale NTS	Date September 2022	Revision
Drawn JF	Drawing no. T20012/337		0
Checked GB			