







Revisions	

**Legend**

All diagram numbers refer to the Traffic Signs Regulations and General Directions 2016 and its subsequent amendments

-  Proposed No waiting at any time (Double yellow Lines) dia 1018.1
-  Refresh No stopping on entrance markings (School Keep Clear ) dia 1027.1 and associated signs and posts
-  Proposed SLOW marking dia 1024 1.6m, placed near Interactive sign
-  Proposed No Loading at any time (Double Blips)

**FOR INFORMATION**

**PRELIM DESIGN**

This map is reproduced from Ordnance Survey material with the permission of Ordnance Survey on behalf of the Controller of Her Majesty's Stationary Office Crown copyright. Unauthorised reproduction infringes Crown copyright and may lead to prosecution or civil proceedings. Swindon Borough Council 100024296 (2022)



Joe Carter  
Interim Head of Strategic Transport and Infrastructure.  
Wat Tyler House West,  
Swindon, SN1 2JG  
Telephone (01793) 463000

Interim Head of Strategic Transport and Infrastructure.

Client: Traffic Management & Road Safety

**School Safe Environment Zone**  
**Year 3 Prelim Design**  
**Lawn Primary School**  
**Windsor Rd & Brecon Close**

Designed JF	Scale NTS	Date October 2022	Revision
Drawn JF	Drawing no. T20012/334		<b>1</b>
Checked GB			