


**SWINDON BOROUGH COUNCIL  
(VARIOUS ROADS, SWINDON) (SPEED LIMITS) CONSOLIDATION ORDER 2022  
(VARIATION NO. 8) 2024**

Swindon Borough Council in exercise of their powers under Sections 82(2), 83(2) and 84(1),(2) and part IV of Schedule 9 of the Road Traffic Regulation Act 1984, (hereinafter referred to as "the Act") and of all other enabling powers and after consultation with the Chief Officer of Police in accordance with PartIII of Schedule 9 to the Act, hereby make the following Order:-

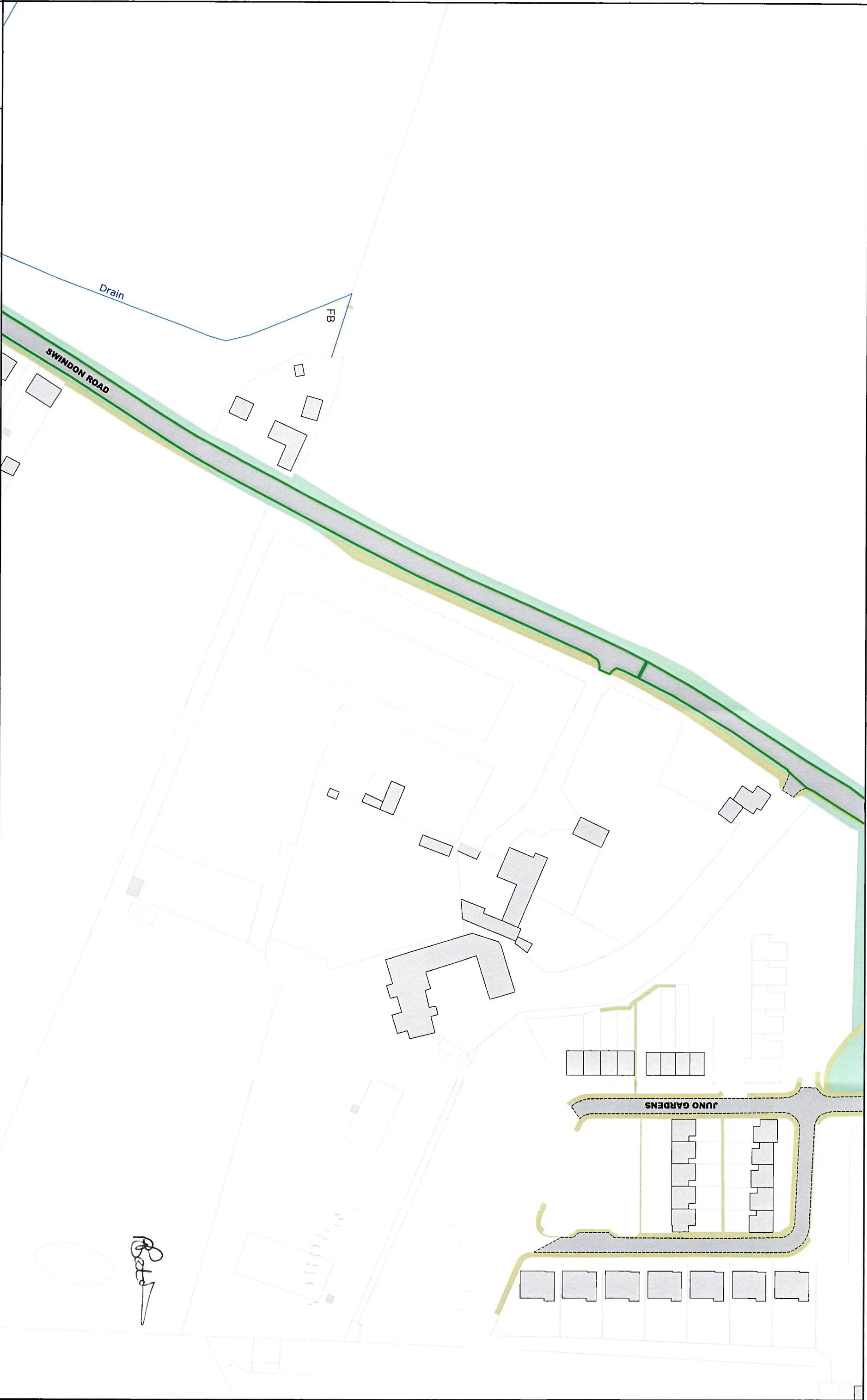
- 1 The Order shall come into operation on the 25th day of March 2025 and may be cited as the "Swindon Borough Council (Various Roads, Swindon) (Speed Limits) Consolidation Order 2022 (Variation No. 8) Order 2024".
- 2 The Swindon Borough Council (Various Roads, Swindon) (Speed Limits) Consolidation Order 2022 is hereby varied as follows:
  - A) By the addition of the plans marked tile reference "AD43, AE42 and AE43".
  - B) The effect of the Order is to revoke a section of the 40mph speed limit on the A361 Swindon Road, Highworth from a point 231 metres south of the common boundary of Nos 2 and 2a Swindon Road for a distance of 542 metres in a south westerly direction and introduce a 30mph speed limit on the same section.

THE COMMON SEAL of  
SWINDON BOROUGH COUNCIL  
was hereunto affixed on the  
20<sup>th</sup> day of March 2024  
in the presence of:




**BHAVANA PATEL**  
Authorised Signatory -  
Swindon Borough Council





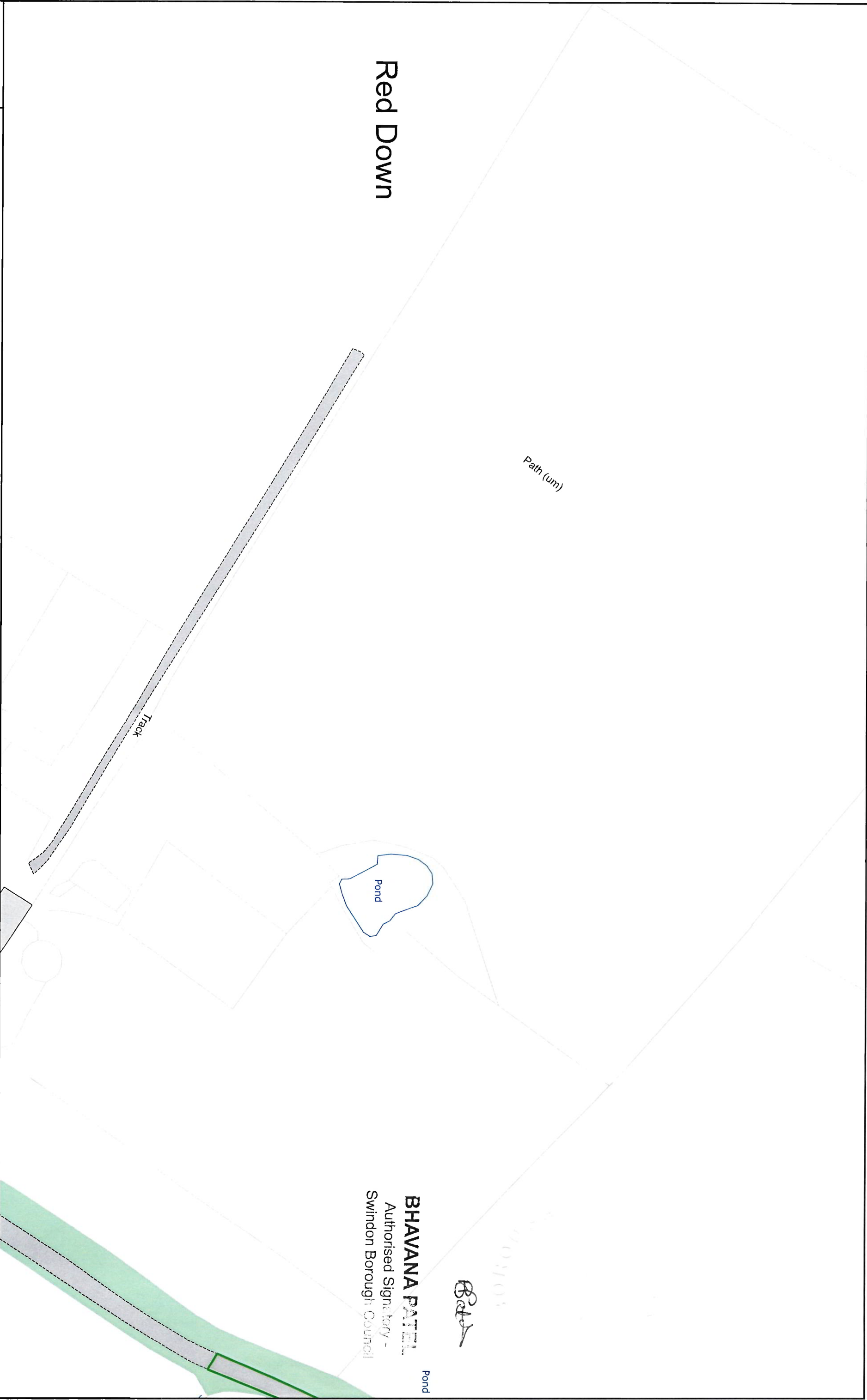
Order Title:SWINDON BOROUGH COUNCIL (VARIOUS ROADS)  
(SPEED LIMITS) CONSOLIDATION ORDER 2024

NOTE: SEE KEY SHEET FOR RESTRICTIONS DISPLAYED



This map is reproduced from Ordnance Survey material with the permission of Ordnance Survey on behalf of the Controller of Her Majesty's Stationary Office © Crown Copyright. Unauthorised reproduction infringes Crown copyright and may lead to prosecution or civil proceedings.  
Swindon Borough Council  
Licence No: 100024295 2024

SCALE	1 : 1250 @ A3
DATE	25/03/2024
MAP	Tile Ref: AD43
REVISION	2



Red Down

Path (um)

Track

Pond

Pond

*B Patel*

**BHAVANA PATEL**  
Authorised Signatory -  
Swindon Borough Council



Order Title:SWINDON BOROUGH COUNCIL (VARIOUS ROADS)  
(SPEED LIMITS) CONSOLIDATION ORDER 2024

NOTE: SEE KEY SHEET FOR RESTRICTIONS DISPLAYED



This map is reproduced from Ordnance Survey material with the permission of Ordnance Survey on behalf of the Controller of Her Majesty's Stationary Office © Crown Copyright. Unauthorised reproduction infringes Crown copyright and may lead to prosecution or civil proceedings.  
Swindon Borough Council  
Licence No: 100024296 2024

SCALE	1 : 1250 @ A3
DATE	25/03/2024
MAP	Tile Ref: AE42
REVISION	2



*B Patel*

**BHAVANA PATEL**  
Authorised Signatory -  
Swindon Borough Council

 <b>Swindon</b> BOROUGH COUNCIL		<b>Order Title:SWINDON BOROUGH COUNCIL (VARIOUS ROADS)</b> <b>(SPEED LIMITS) CONSOLIDATION ORDER 2024</b>  <b>NOTE: SEE KEY SHEET FOR RESTRICTIONS DISPLAYED</b>			
				</	