



Revisions	


Legend

All diagram numbers refer to the Traffic Signs Regulations and General Directions 2016 and its subsequent amendments

-  Proposed No waiting at any time (Double yellow lines) dia 1018.1
-  Proposed No stopping on entrance markings (School Keep Clear) Dia 1027

FOR INFORMATION

This map is reproduced from Ordnance Survey material with the permission of Ordnance Survey on behalf of the Controller of Her Majesty's Stationary Office Crown copyright. Unauthorised reproduction infringes Crown copyright and may lead to prosecution or civil proceedings. Swindon Borough Council 100024296 (2021)



Sam Howell
Head of Strategic Transport & Infrastructure
Wat Tyler House West,
Swindon, SN1 2JG
Telephone (01793) 463000

Head of Strategic Transport & Infrastructure

Client: Traffic Management & Road Safety

School Safe Environment Zone
Proposed SSEZ Year 2
Bridlewood Primary School
Chartwell Road

Designed	Scale	Date	Revision
JF	NTS	21/07/21	-
Drawn	JF		
Checked	SC	T20010/687	

