
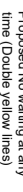




**Legend**

All diagram numbers refer to the Traffic Signs Regulations and General Directions 2016 and its subsequent amendments

-  Proposed No waiting at any time (Double yellow lines) dia 1018.1
-  Proposed No stopping on entrance markings (School Keep Clear) Dia 1027
-  refresh existing No waiting at any time (Double yellow lines) dia 1018.1

**FOR INFORMATION**

This map is reproduced from Ordnance Survey material with the permission of Ordnance Survey on behalf of the Controller of Her Majesty's Stationary Office Crown copyright. Unauthorised reproduction infringes Crown copyright and may lead to prosecution or civil proceedings. Swindon Borough Council 100024296 (2021)



Sam Howell  
Head of Strategic Transport & Infrastructure  
Walt Tyler House West,  
Swindon, SN1 2JG  
Telephone (01793) 463000

Head of Strategic Transport & Infrastructure

Client: Traffic Management & Road Safety

**School Safe Environment Zone**  
**Proposed SSEZ Year 2**  
Mountford Manor Primary School  
Bothwell Road & Frobisher Drive

Designed	JF	Scale	NTS	Date	21/07/21	Revision	
Drawn	JF	Drawn on					
Checked	SC				T20010/685		-

