


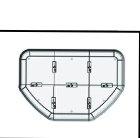
| |
|--|
| |
| |
| |
| |
| |
| |

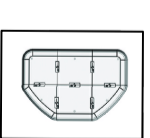
Legend

All diagram numbers refer to the Traffic Signs Regulations and General Directions 2016 and its subsequent amendments

 Proposed & Refresh No waiting at any time (Double yellow lines) da 1018.1

 Proposed No Stopping on entrance markings (School keep clear marking)

 Proposed redline island 1.5m x 1m and keep right bollard with School street sign and post.



FOR INFORMATION

FINAL DESIGN

This map is reproduced from Ordnance Survey material with the permission of Ordnance Survey on behalf of the Controller of Her Majesty's Stationary Office Crown copyright. Unauthorised reproduction infringes Crown copyright and may lead to prosecution or civil proceedings. Swindon Borough Council 100024296 (2021)



Sam Howell
Head of Strategic Transport & Infrastructure
Wat Tyler House West,
Swindon, SN1 2JG
Telephone (01793) 463000

Head of Strategic Transport & Infrastructure

Client: Traffic Management & Road Safety

School Safe Environment Zone
Proposed SSEZ Year 2
Sevenfields Primary School
Leigh Rd (School Street) & Inglesham Rd

| | | | | | | | |
|----------|----|----------|-----|------|------------|----------|----------|
| Designed | JF | Scale | NTS | Date | 21/10/2021 | Revision | |
| Drawn | JF | Drawn by | | | | | |
| Checked | SC | | | | | | |
| | | | | | | | 2 |

