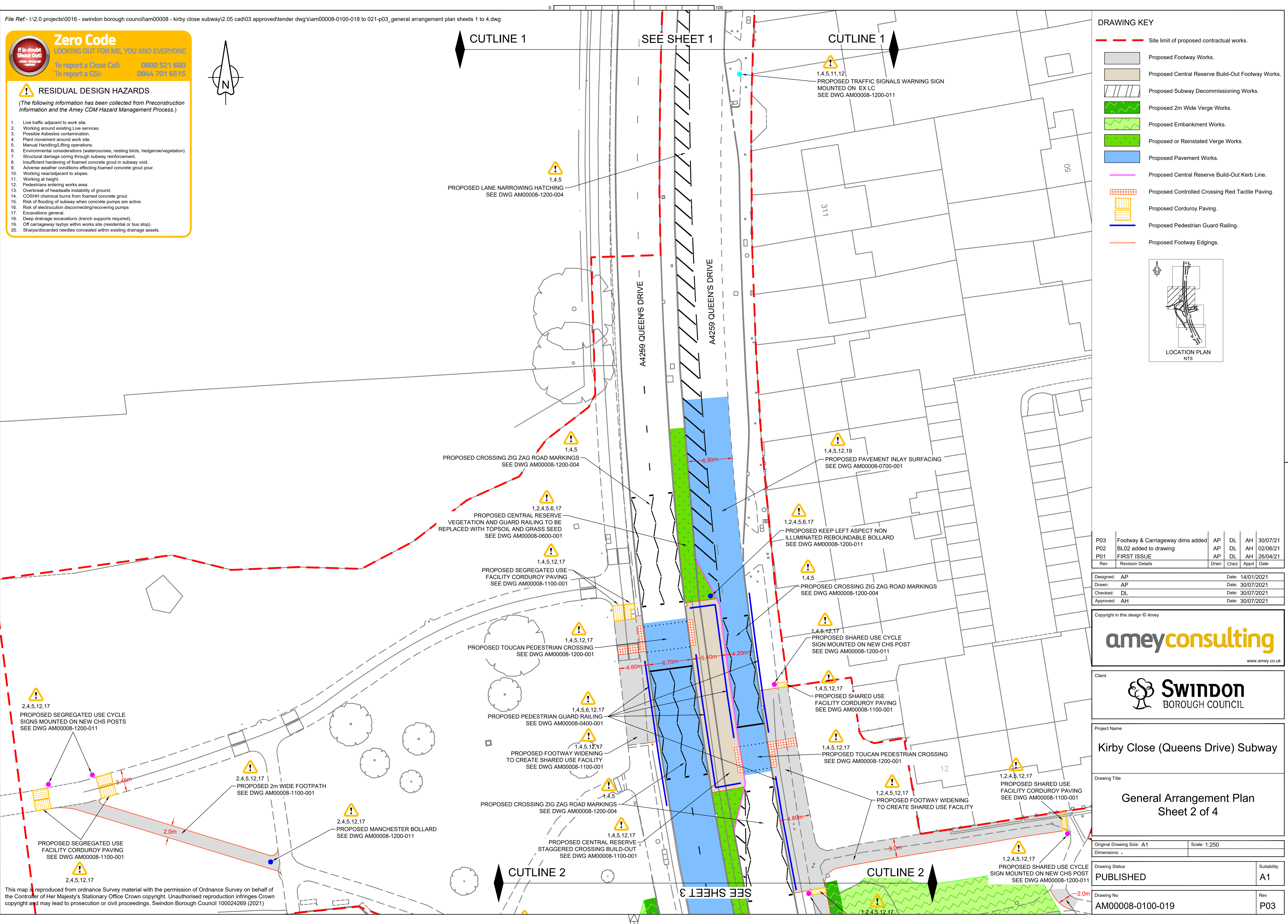
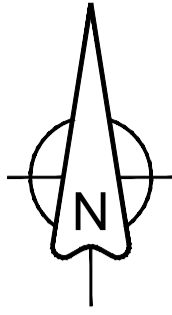


Zero Code
LOOKING OUT FOR ME, YOU AND EVERYONE

If in doubt, Shout Out!
To report a Close Call: 0800 521 660
To report a CCR: 0844 701 6515

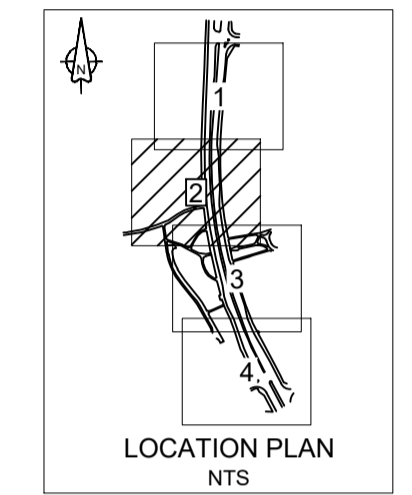
RESIDUAL DESIGN HAZARDS
(The following information has been collected from Preconstruction Information and the Arney CDM Hazard Management Process.)

1. Live traffic adjacent to work site.
2. Working around existing Live services.
3. Possible Asbestos contamination.
4. Plant movement around work site.
5. Manual Handling/Lifting operations.
6. Environmental considerations (watercourses, nesting birds, hedgerow/vegetation).
7. Structural damage coring through subway reinforcement.
8. Insufficient hardening of foamed concrete grout in subway void.
9. Adverse weather conditions effecting foamed concrete grout pour.
10. Working near/adjacent to slopes.
11. Working at height.
12. Pedestrians entering works area.
13. Overbreak of headwalls instability of ground.
14. COSHH chemical burns from foamed concrete grout.
15. Risk of flooding of subway when concrete pumps are active.
16. Risk of electrocution disconnecting/recovering pumps.
17. Excavations general.
18. Deep drainage excavations (trench supports required).
19. Off carriage way laybys within works site (residential or bus stop).
20. Sharps/discarded needles concealed within existing drainage assets.



DRAWING KEY

- Site limit of proposed contractual works.
- Proposed Footway Works.
- Proposed Central Reserve Build-Out Footway Works.
- Proposed Subway Decommissioning Works.
- Proposed 2m Wide Verge Works.
- Proposed Embankment Works.
- Proposed or Reinstated Verge Works.
- Proposed Pavement Works.
- Proposed Central Reserve Build-Out Kerb Line.
- Proposed Controlled Crossing Red Tactile Paving.
- Proposed Corduroy Paving.
- Proposed Pedestrian Guard Railing.
- Proposed Footway Edgings.



| Rev | Revision Details | Drwn | Chkd | Appd | Date |
|-----|----------------------------------|------|------|------|----------|
| P03 | Footway & Carriageway dims added | AP | DL | AH | 30/07/21 |
| P02 | BL02 added to drawing | AP | DL | AH | 02/06/21 |
| P01 | FIRST ISSUE | AP | DL | AH | 26/04/21 |

| | |
|--------------|------------------|
| Designed: AP | Date: 14/01/2021 |
| Drawn: AP | Date: 30/07/2021 |
| Checked: DL | Date: 30/07/2021 |
| Approved: AH | Date: 30/07/2021 |

Copyright in this design © Arney

ameyconsulting
www.amey.co.uk

Client

SWINDON
BOROUGH COUNCIL

Project Name

Kirby Close (Queens Drive) Subway

Drawing Title

**General Arrangement Plan
Sheet 2 of 4**

| | |
|---------------------------|--------------|
| Original Drawing Size: A1 | Scale: 1:250 |
| Dimensions: - | |

| | |
|------------------|-------------|
| Drawing Status | Suitability |
| PUBLISHED | A1 |

| | |
|-------------------------|------------|
| Drawing No | Rev |
| AM00008-0100-019 | P03 |

This map is reproduced from Ordnance Survey material with the permission of Ordnance Survey on behalf of the Controller of Her Majesty's Stationary Office Crown copyright. Unauthorised reproduction infringes Crown copyright and may lead to prosecution or civil proceedings. Swindon Borough Council 100024269 (2021)