

**PUBLIC PATH DIVERSION ORDER**

**HIGHWAYS ACT 1980**

**SWINDON BOROUGH COUNCIL**

**FOOTPATH WA25 ORDER 2017**

This order is made by Swindon Borough Council ("the authority") under section 119 of the Highways Act 1980 ("the 1980 Act") because it appears to the authority that in the interests of the owners of the land crossed by the footpath described in paragraph 1 of this order it is expedient that the line of the way should be diverted.

**BY THIS ORDER:**

1. The public right of way over the land situate at Suters Lane, Burycroft, in the parish of Wanborough, and shown by a bold continuous line on the map contained in this order and described in Part 1 of the Schedule to this order shall be stopped up after forty two days from the date of confirmation of this order.
2. The public utilities have been consulted and no apparatus will be affected by the making of this order.
3. There shall at the end of forty two days from the date of confirmation of this order be a public footpath over the land situate at Suters Lane, Burycroft, in the parish of Wanborough, described in Part 2 of the Schedule and shown by a bold broken line on the map attached to this order.
4. The rights conferred on the public under this order shall be subject to the limitations and conditions set out in Part 3 of the Schedule.

**SCHEDULE**

**PART 1**

**DESCRIPTION OF SITE OF EXISTING PATH OR WAY**

The length of Footpath 25 in the parish of Wanborough as shown on the order map by a bold continuous line from point A at OS grid reference SU20448 83693, on the north side of Burycroft, 375 metres southwest of Horpit Crossroads, leading generally northwest for 68 metres, having a width of 0.9 metre, to point B at OS grid reference SU20393 83733, on the eastern perimeter of the new housing development known as Suters Lane.

**PART 2**

**DESCRIPTION OF SITE OF NEW PATH OR WAY**

A length of footpath in the parish of Wanborough as shown on the order map by a bold broken line from point A at OS grid reference SU20448 83693, on the north side of Burycroft, leading generally northwest along the paved roadway of Suters Lane for 60 metres to point X, leaving the roadway at point X and continuing northwest for 6 metres to point Y, and northeast for 4 metres to point B at OS grid reference SU20393 83733, having a width of 1.2 metres.

**PART 3**

**LIMITATIONS AND CONDITIONS**

Pedestrian gate at point A on the order map with a width of 1.15 metres between the gate pillars.

**THE COMMON SEAL of  
THE SWINDON BOROUGH COUNCIL**

was hereunto affixed this

28<sup>th</sup> day of June 2017

in the presence of

864589  
  
**HEAD OF LITIGATION  
AND PERSONAL SERVICES**


Swindon Borough Council hereby confirms the foregoing order as an unopposed order.

**THE COMMON SEAL of  
THE SWINDON BOROUGH COUNCIL**

was hereunto affixed this

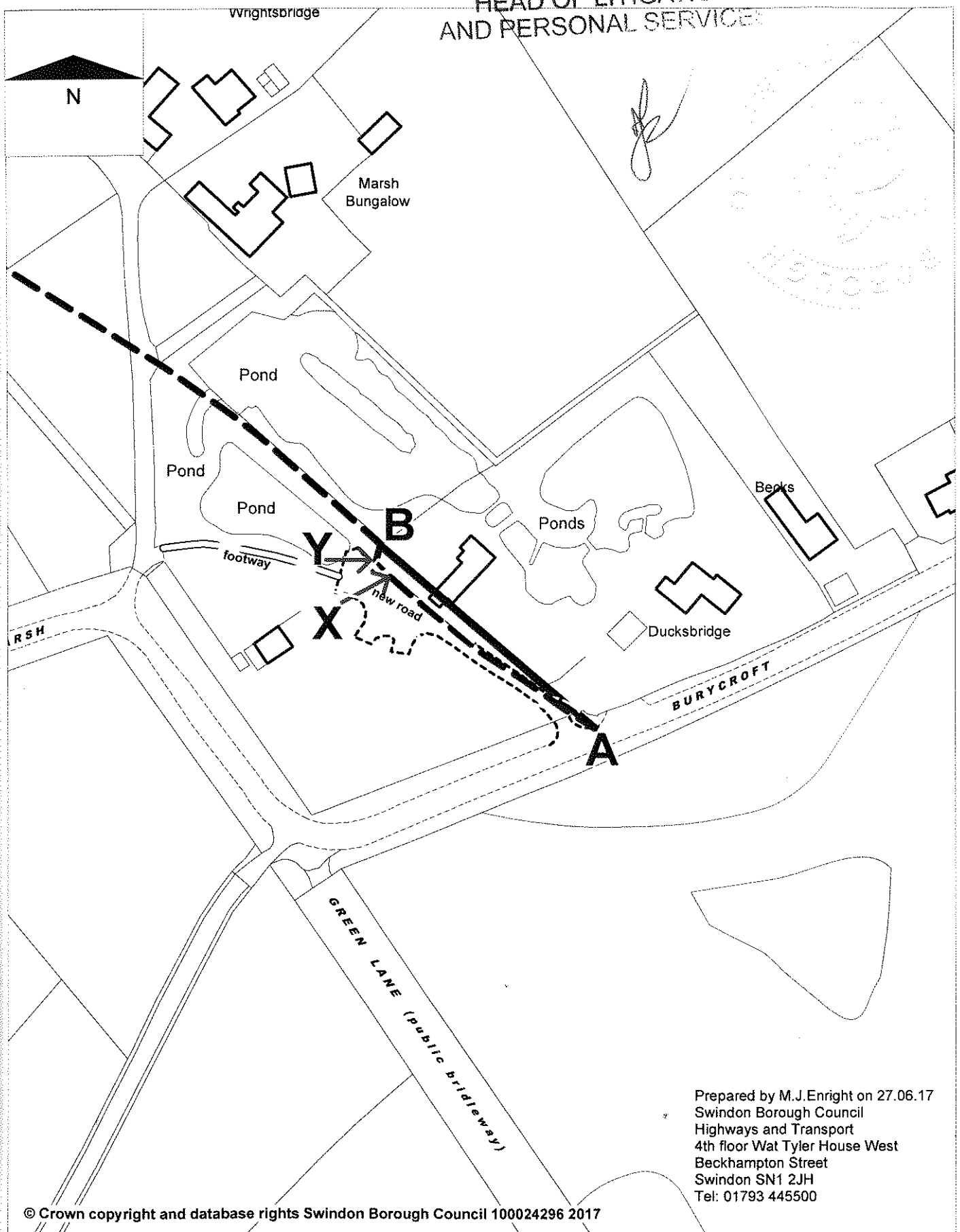
15<sup>TH</sup> day of NOVEMBER 2017

In the presence of







**HEAD OF LITIGATION  
AND PERSONAL SERVICES**

# HEAD OF LITIGATION AND PERSONAL SERVICES



Prepared by M.J.Enright on 27.06.17  
 Swindon Borough Council  
 Highways and Transport  
 4th floor Wat Tyler House West  
 Beckhampton Street  
 Swindon SN1 2JH  
 Tel: 01793 445500

© Crown copyright and database rights Swindon Borough Council 100024296 2017

 <p><b>SWINDON</b> BOROUGH COUNCIL</p>	<p><b>Order map</b></p> <p><b>Footpath WA25</b></p>	<p>Path to be diverted (A-B): </p> <p>Proposed diversion (A-X-Y-B): </p>
<p>Scale 1:1250</p>	<p>Grid ref at point A: SU20448 83693</p>	<p>Unaffected footpath: </p>