





Prepared by M.J.Enright on 07.02.17
 Swindon Borough Council
 Highways and Transport
 4th floor Wat Tyler House West
 Beckhampton Street
 Swindon SN1 2JH
 Tel: 01793 445500

© Crown copyright and database rights Swindon Borough Council 100024296 2017

	<p>Order map Footpath 25 Wanborough</p>	<p>Footpath to be diverted: (A-B)  Proposed route of diversion: (A-V-W-X-Y-Z-B) </p>
<p>Scale 1:1250</p>	<p>Grid ref at point A: SU20448 83693</p>	<p>Unaffected footpath: </p>