


Metres  Feet

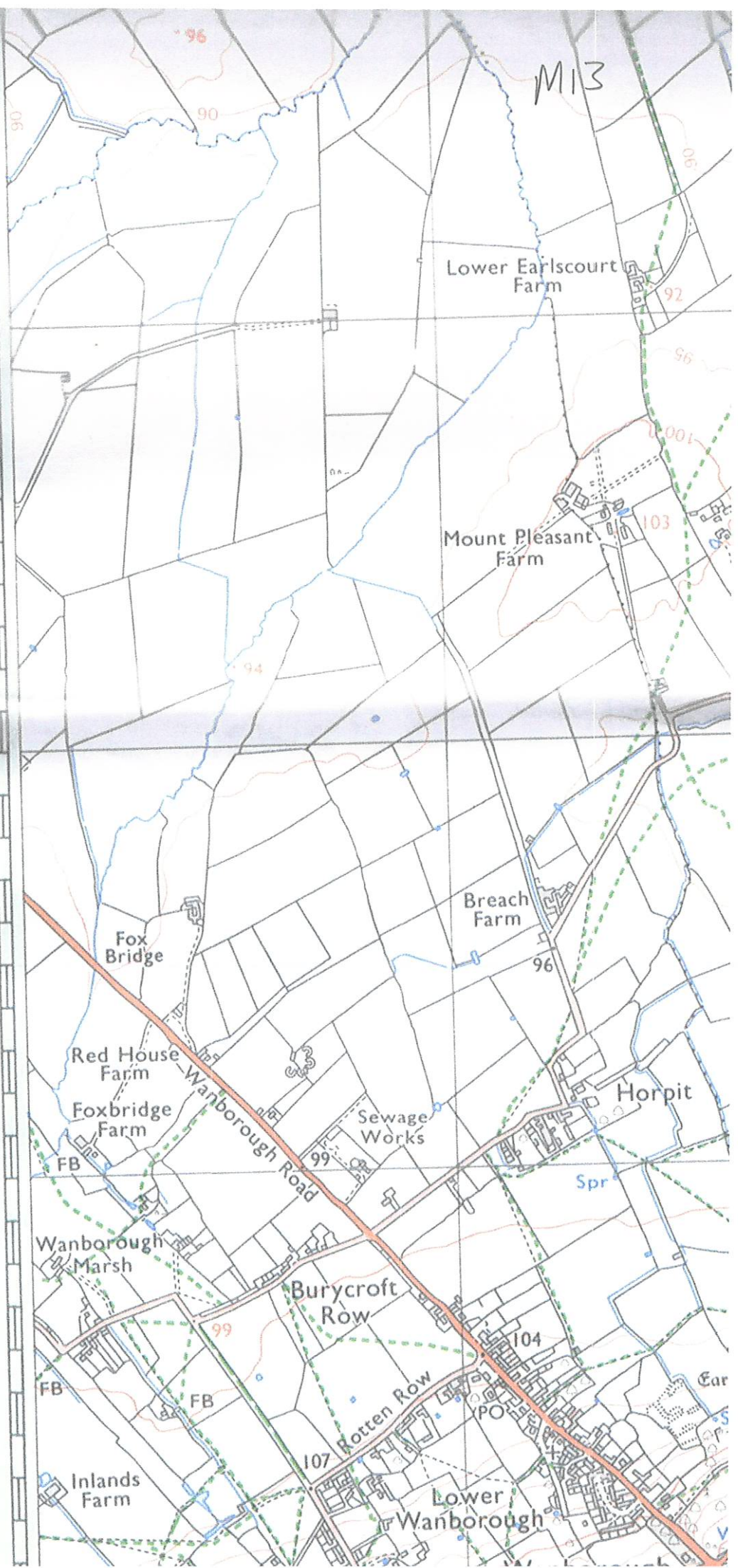
15.24 metres = 50 feet



DEVIZES CO CONST

THAMESDOWN DISTRICT

M13



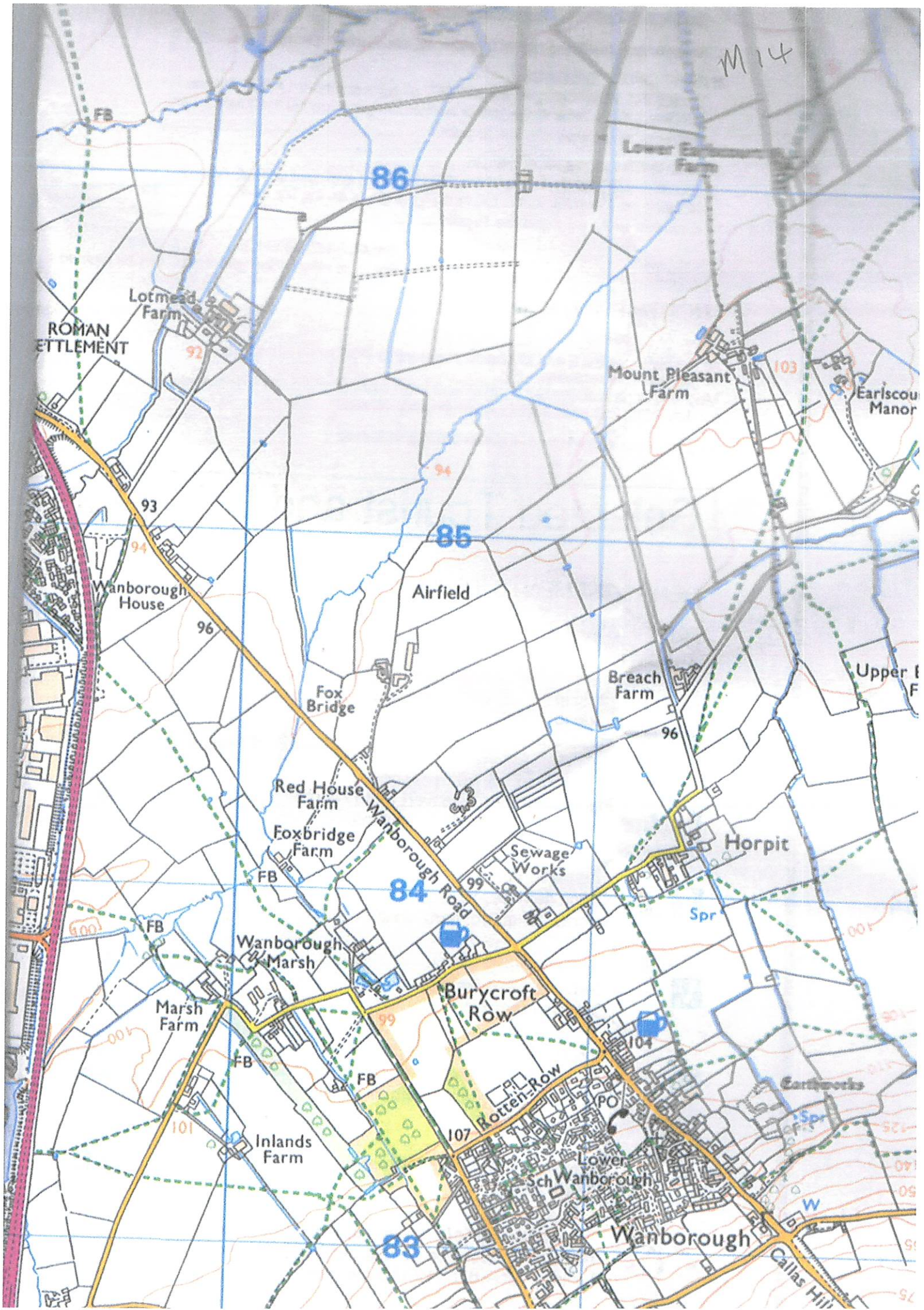
34'

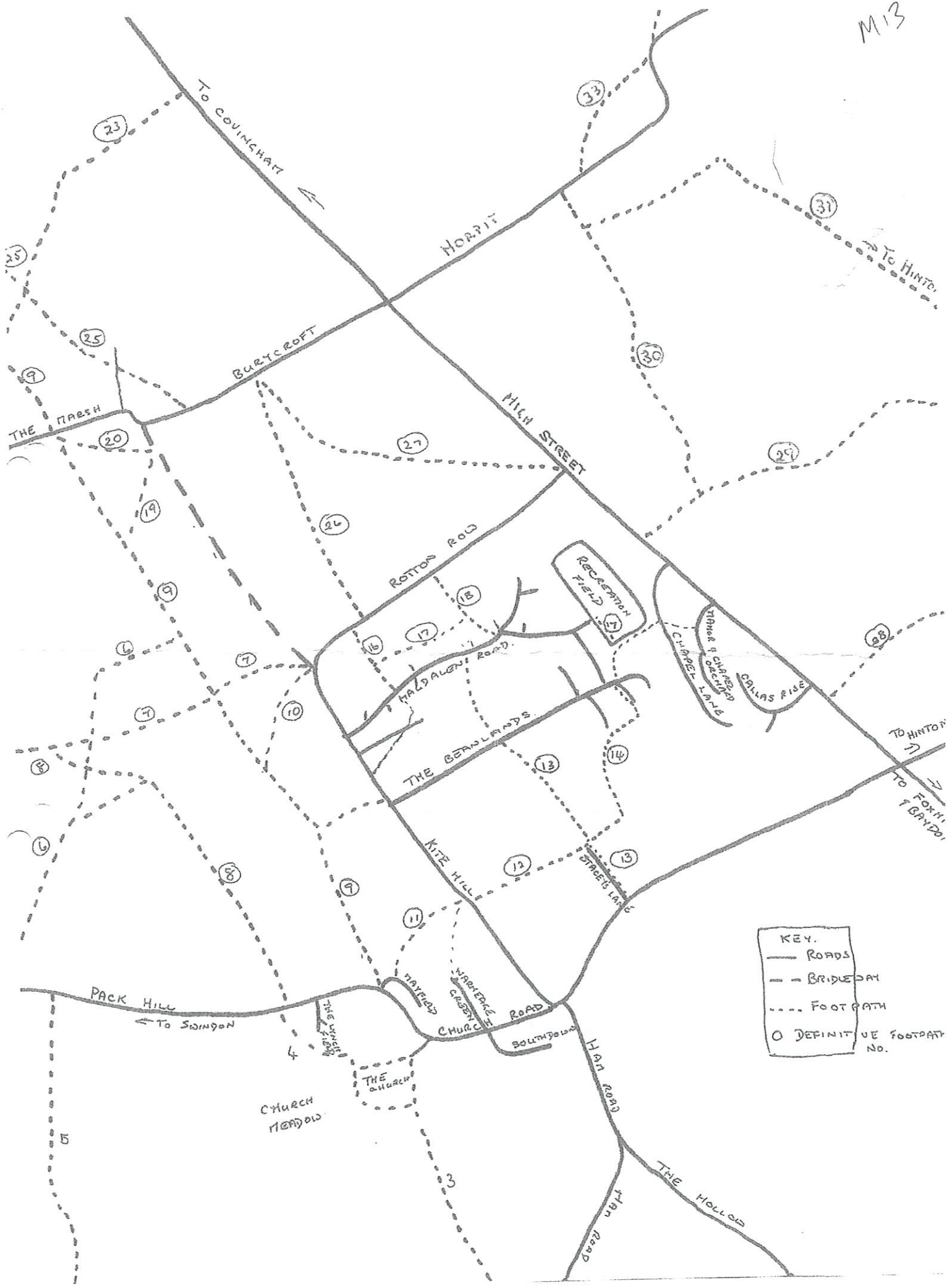
85

84

33'

M 14

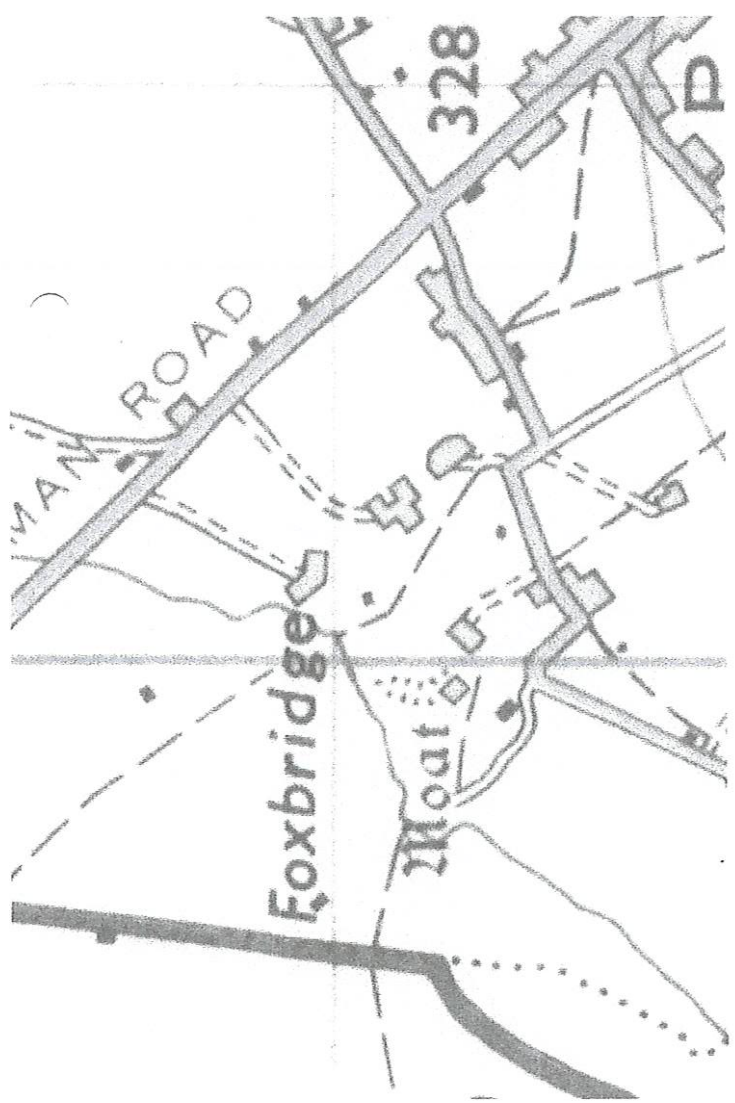


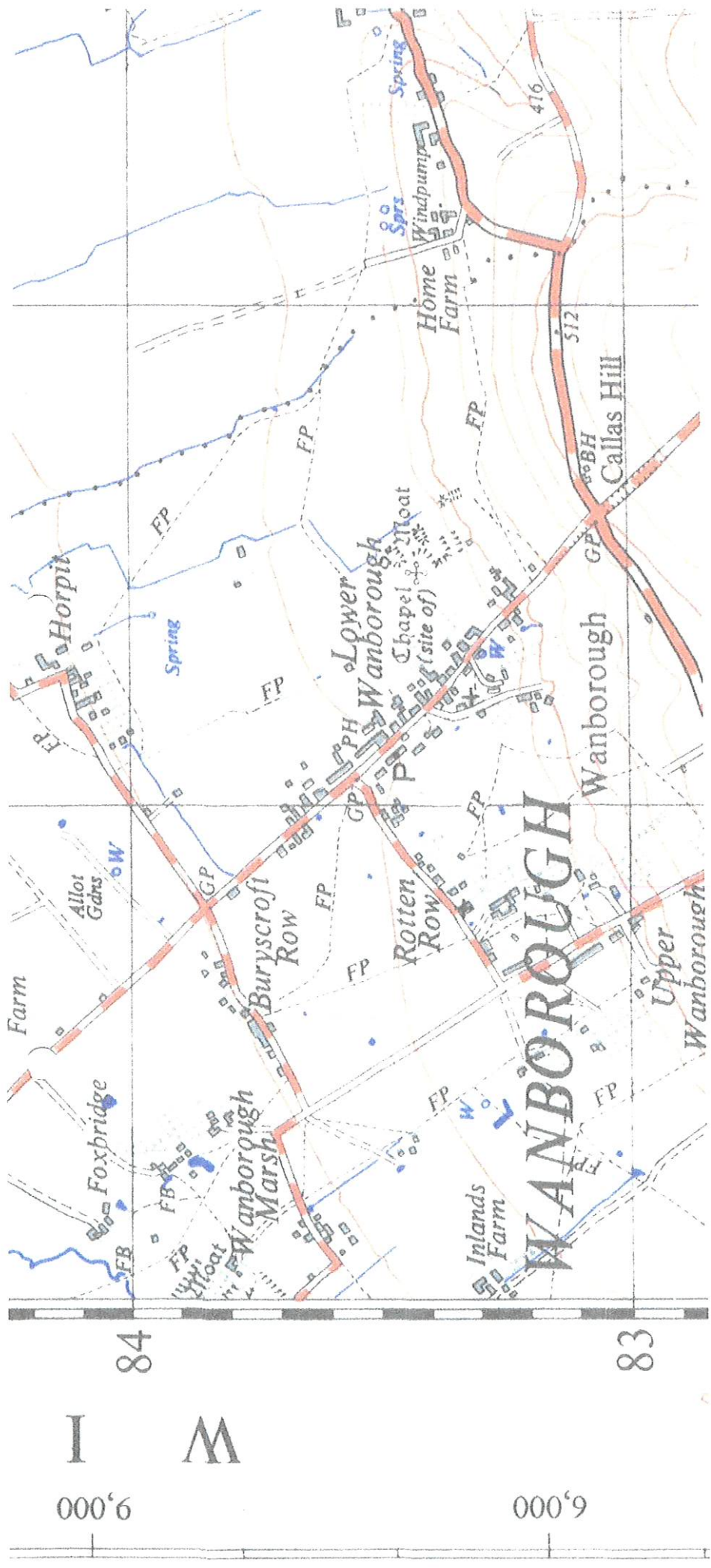


KEY.
 ——— ROADS
 - - - BRIDLEWAY
 FOOTPATH
 O DEFINITIVE FOOTPATH NO.



M10
REV 1961 14



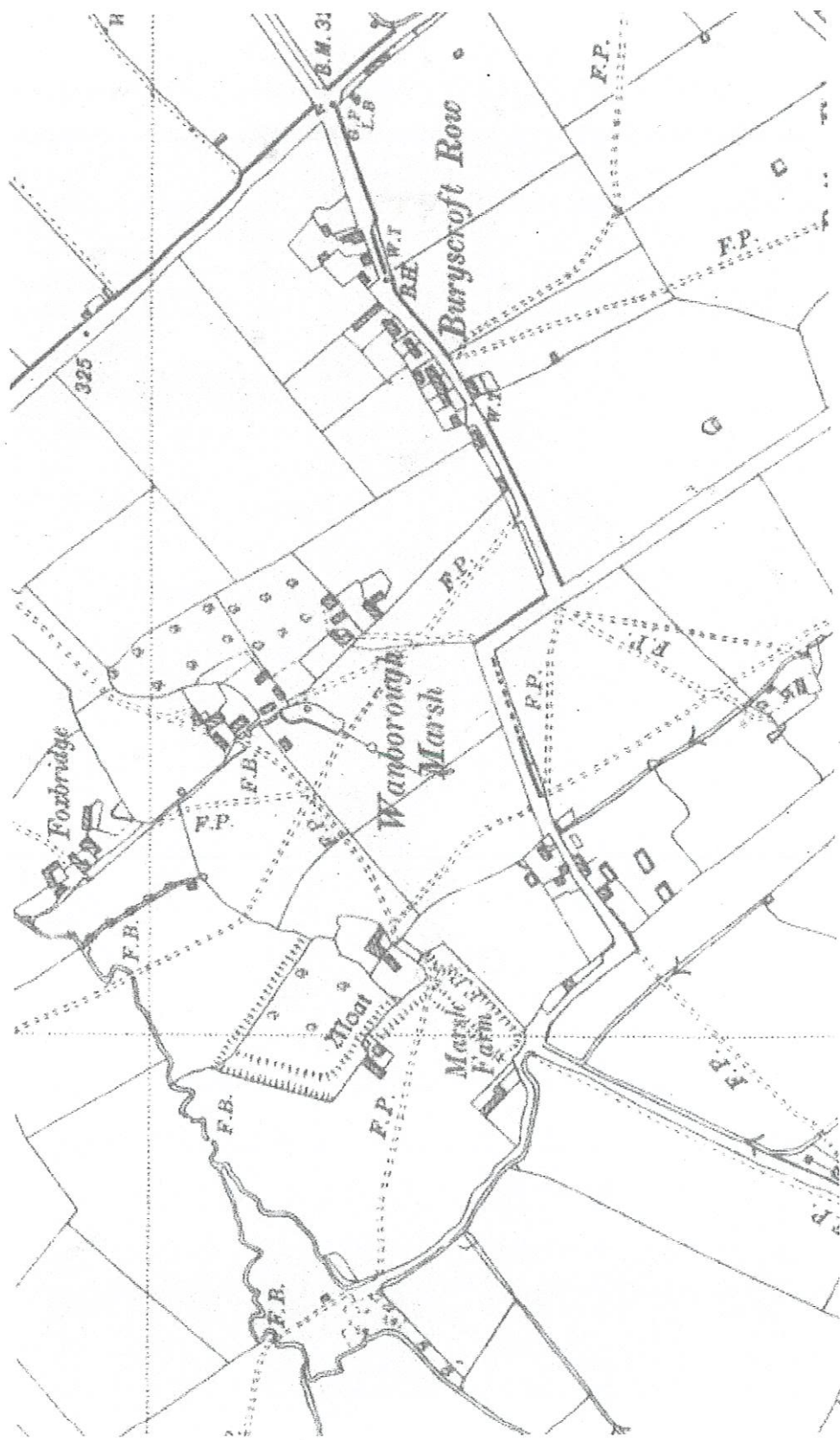


M08
1:25,000 1960

View: SU28 - Ordnance Survey 1:25,000 maps of Great Britain, 1937-1961
<http://maps.nls.uk/view/95749884>



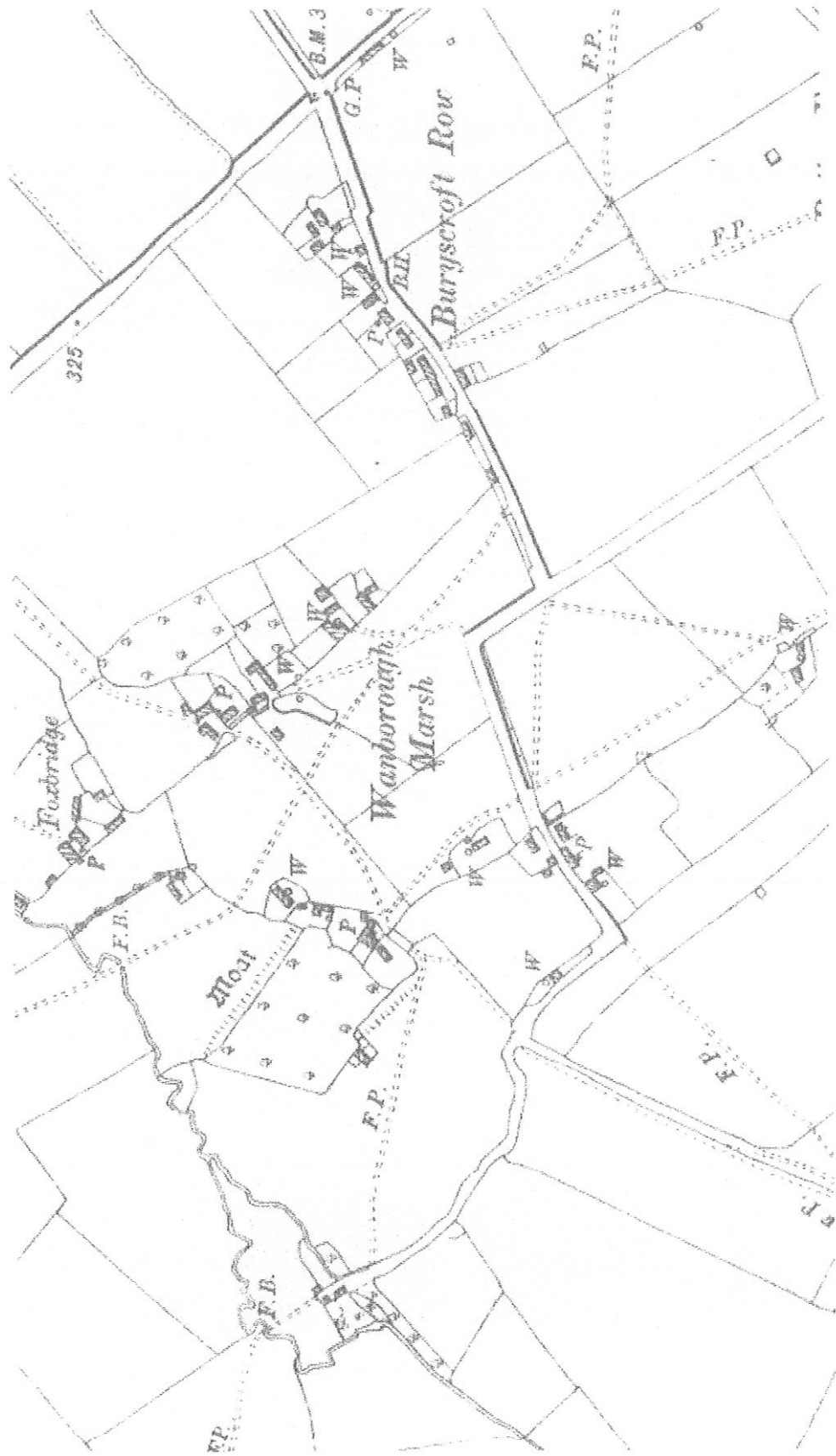
M07
1938 6"



OS 1898

6"

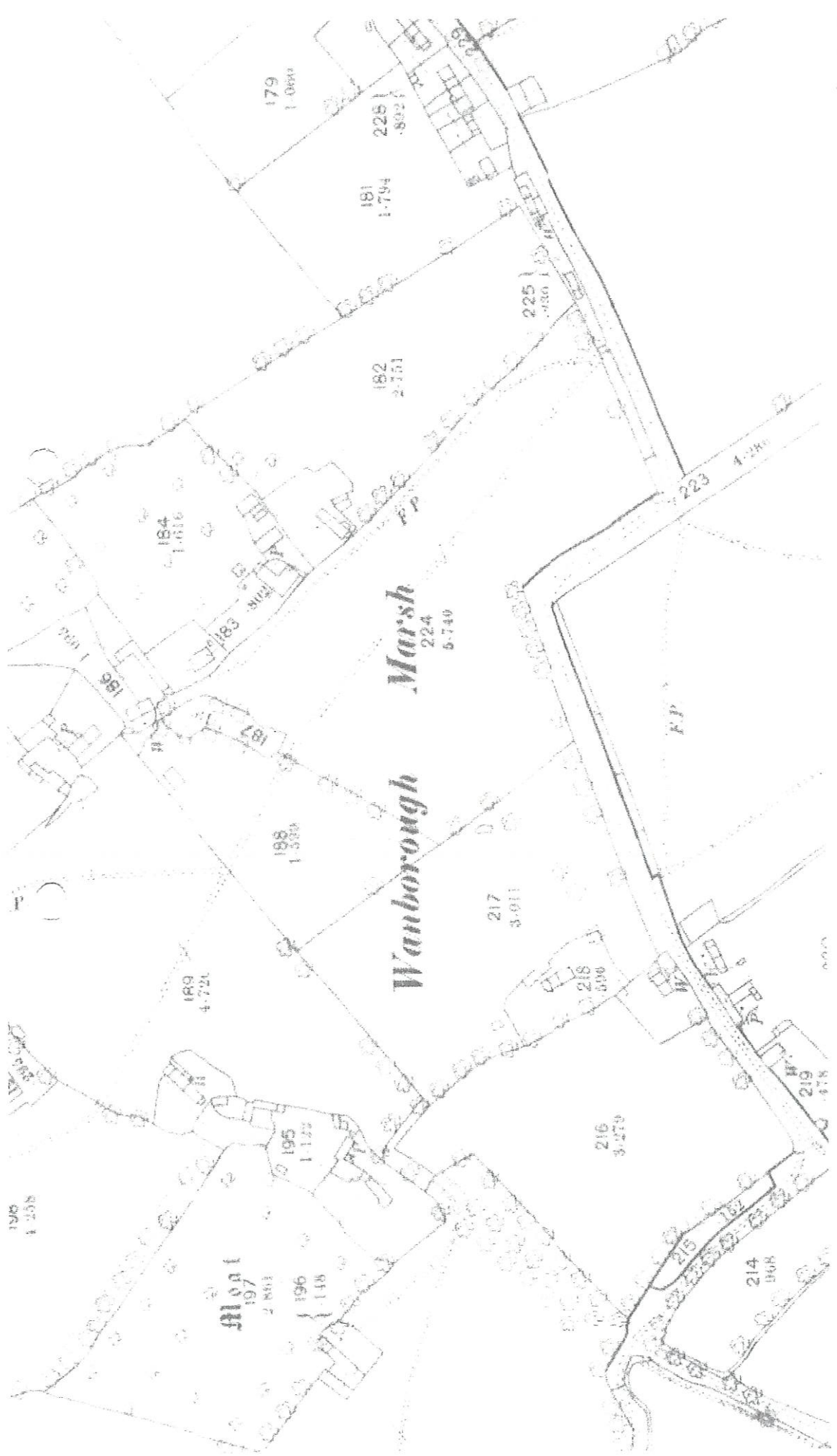
M06
C1898
6"

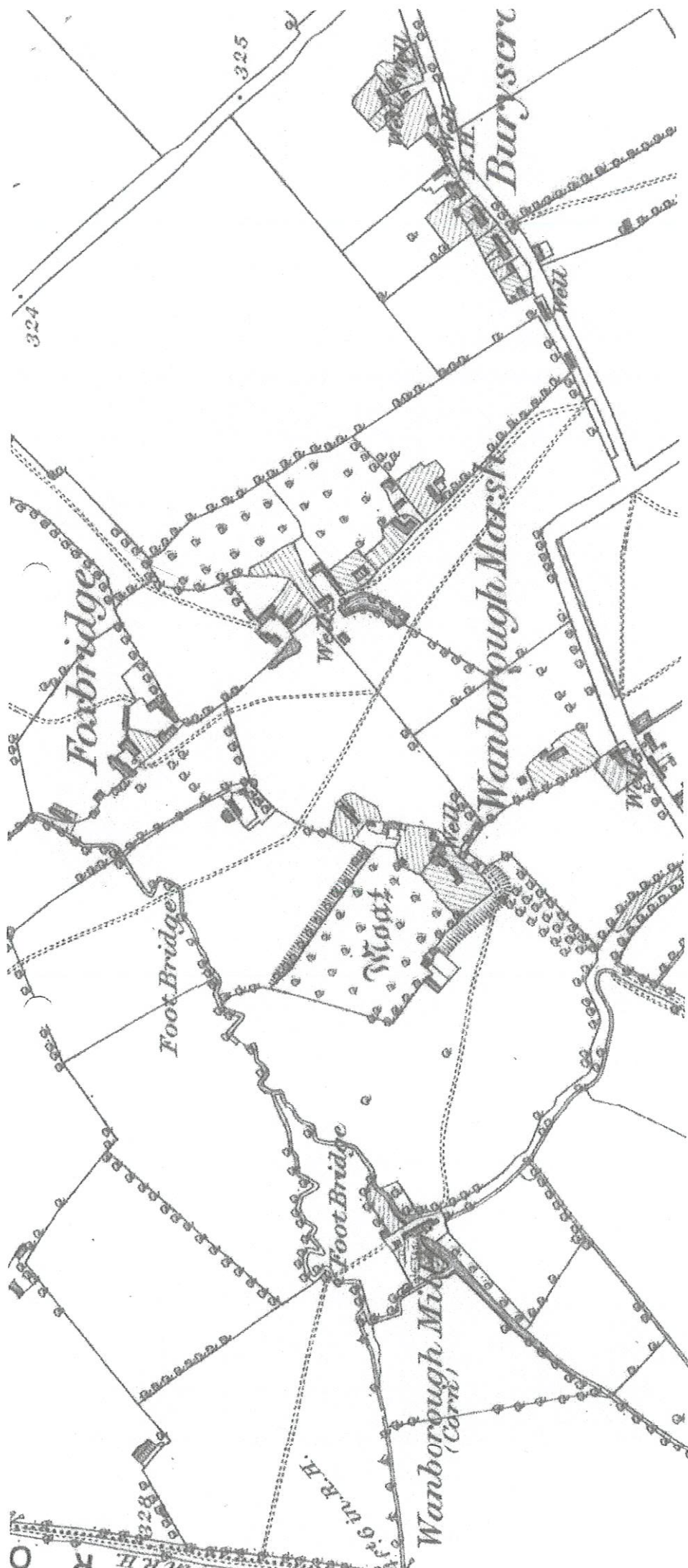


MOS
184-1952 25"
REV 1898 AUG 1902



M03
C 1883 25"





1878

M02

C1878 6"

View: Wiltshire XVI (includes: Bishopstone; Wanborough.) - Ordnance Survey Six-inch England and Wales, 1842-1952
<http://maps.nls.uk/view/102347962>



OS 1st Series C1850



M01