

# Wanborough Parish Council

15 Springlines  
Wanborough  
SWINDON  
Wiltshire  
SN4 OES  
Telephone: 01793-791904  
e-mail: wanboroughpc@btinternet.com

8th January 2018

Rights of Way Officer  
Swindon Borough Council  
Highways and Transport  
4<sup>th</sup> Floor Wat Tyler House West  
Beckhampton Street  
Swindon  
SN1 2JH

Dear Sir/ Madam

## Re: Footpath 44 Wanborough Modification Order 2017

Further to Parish Council's letter dated 2<sup>nd</sup> January 2018 in relation to the above footpath order. I confirm that Parish Council would not have an objection if the order was changed to only include the following sections of the order:-

1. From Point A to Point C
2. From Point C along the edge of the track (next to the fence of the new houses) to Point H as marked on the map shown in Appendix 3.

The line of the permissive footpath used has slightly altered due to the building on the new houses (appendix 2), the actual line of the permissive footpath can be seen on the map in Appendix 1.

Parish Council therefore ask if it is possible to change the order to only include sections from Point A to Point H via Point C on the footpath order (appendix 3). Parish Council feel that this is the best compromise and will solve the problem, residents will then be able to cut the corner off from Burycroft to The Marsh, and the definitive footpath 25 can be used for walking further across the fields to join either footpath 23 or to continue on footpath 25.

Parish Council would be happy to meet with you to discuss this proposal in more detail.

I would be grateful if you could please confirm if this is possible and look forward to hearing from you.

Yours Faithfully

Angela Raymond

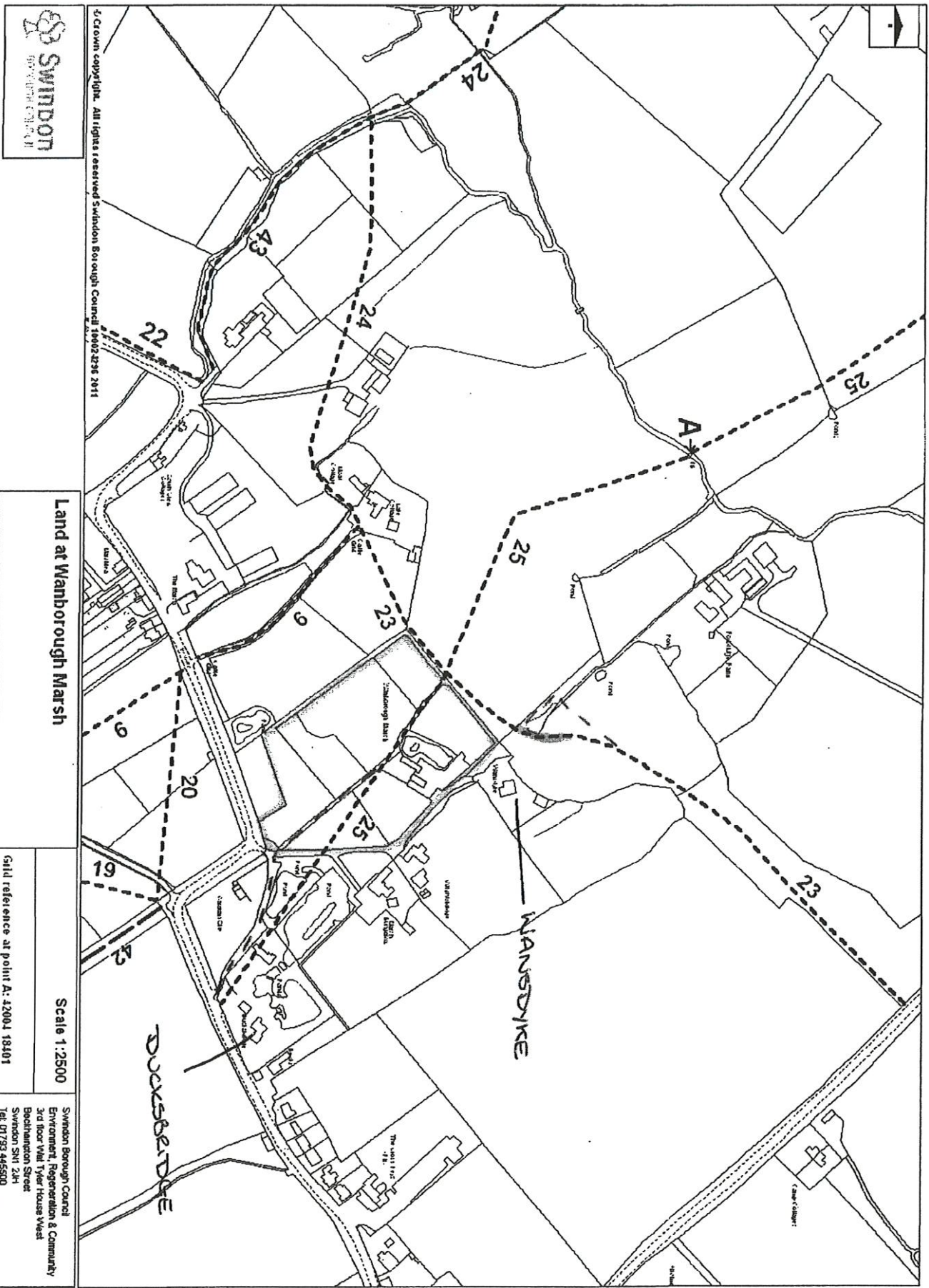
Clerk to Wanborough Parish Council

Appendix 1 Map showing the original route of the permissive footpath

Appendix 2 Map showing position of new houses and route of permissive footpath

Appendix 3 Footpath 44 Modification Order, showing Parish Council proposed amendment.





© Crown copyright. All rights reserved Swindon Borough Council 180023295 2011

### Land at Wanborough Marsh

Scale 1:2500

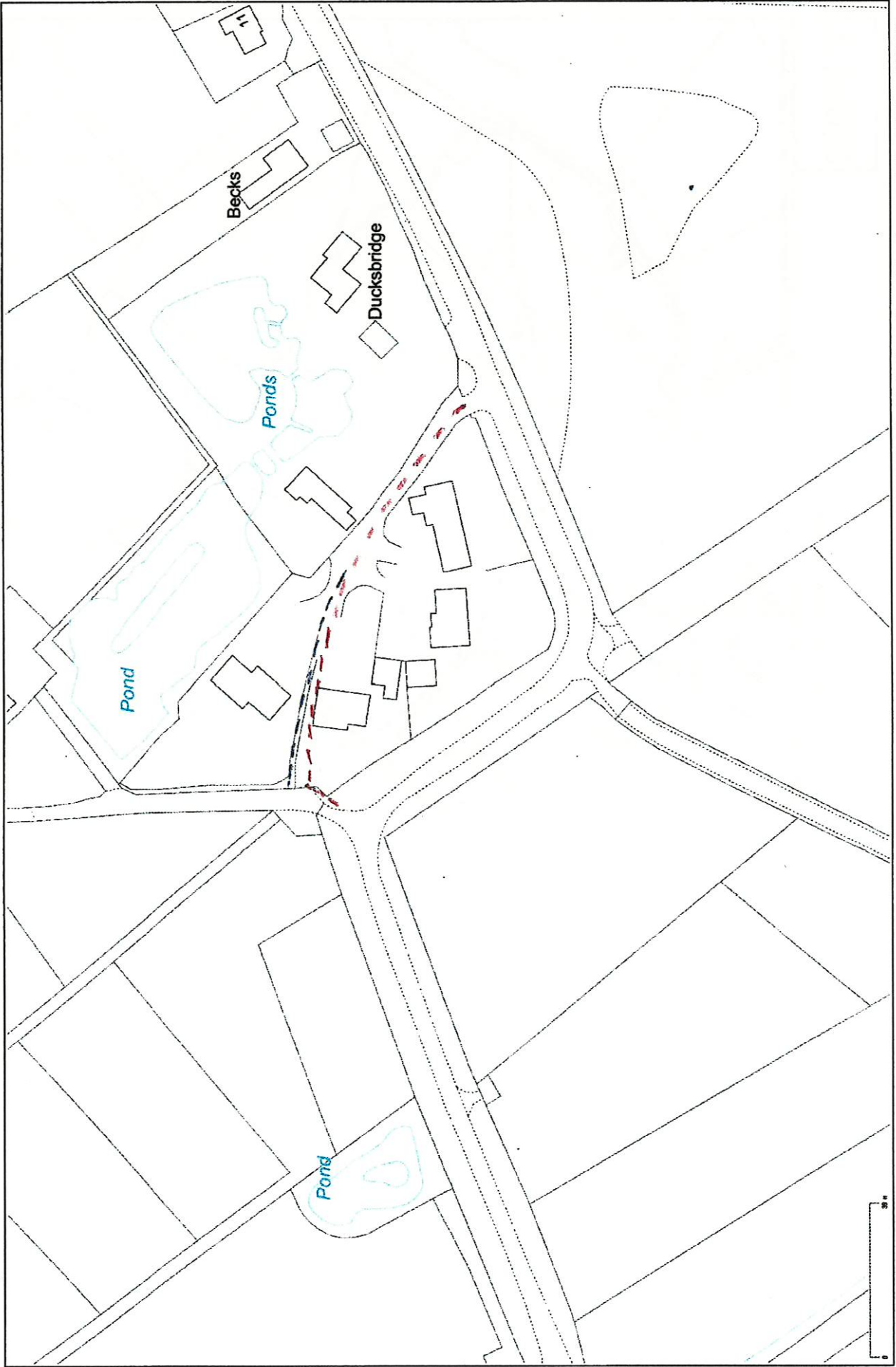
Grid reference at point A: 42004 18401

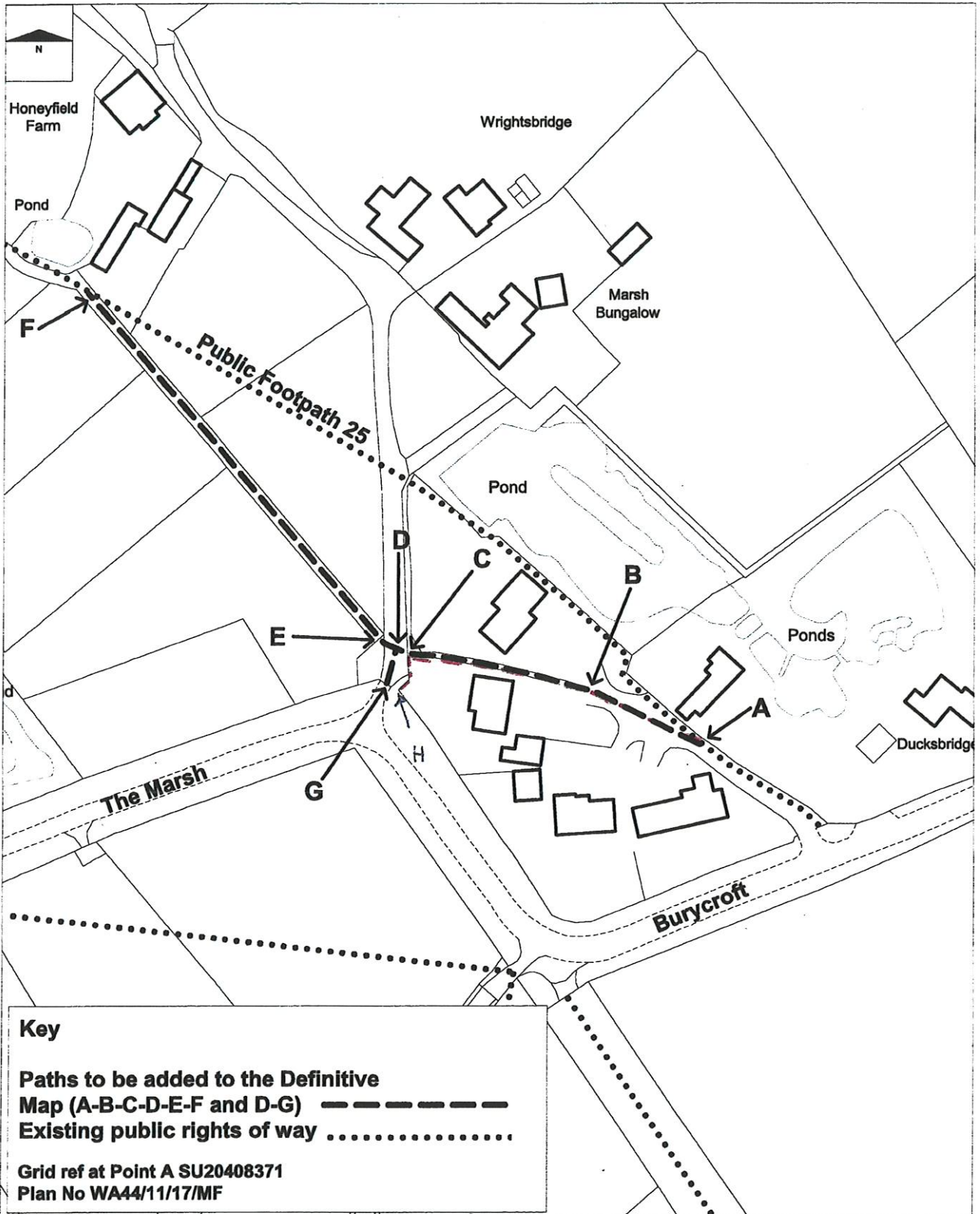
Swindon Borough Council  
Environment, Regeneration & Community  
3rd floor Mill Yards House West  
Beckington Street  
Swindon SN1 2JH  
Tel: 01753 445500


--- ACTUAL ROUTE OF PERMISSIVE FOOTPATH

- - - ALTERED ROUTE DUE TO NEW HOUSES

APPENDIX 2  
Wanborough CP





 <p><b>SWINDON</b> BOROUGH COUNCIL</p>	<p><b>Order Map</b> <b>Footpath 44</b> <b>Parish of Wanborough</b></p>	<p>Swindon Borough Council HIAM Service Delivery 4th Floor Wat Tyler House West Beckhampton Street Swindon SN1 2JH Tel: 01793 445500</p>
<p><b>Scale 1:1,250 (A4)</b></p>	<p>© Crown copyright and database rights Swindon Borough Council 100024296 2017</p>	

