

**NOTICE OF CONFIRMATION OF AN ORDER**

**HIGHWAYS ACT 1980**

**SWINDON BOROUGH COUNCIL**

**FOOTPATH WA25 ORDER 2017**

On 15 November 2017 Swindon Borough Council confirmed the above order made under section 119 Highways Act 1980.

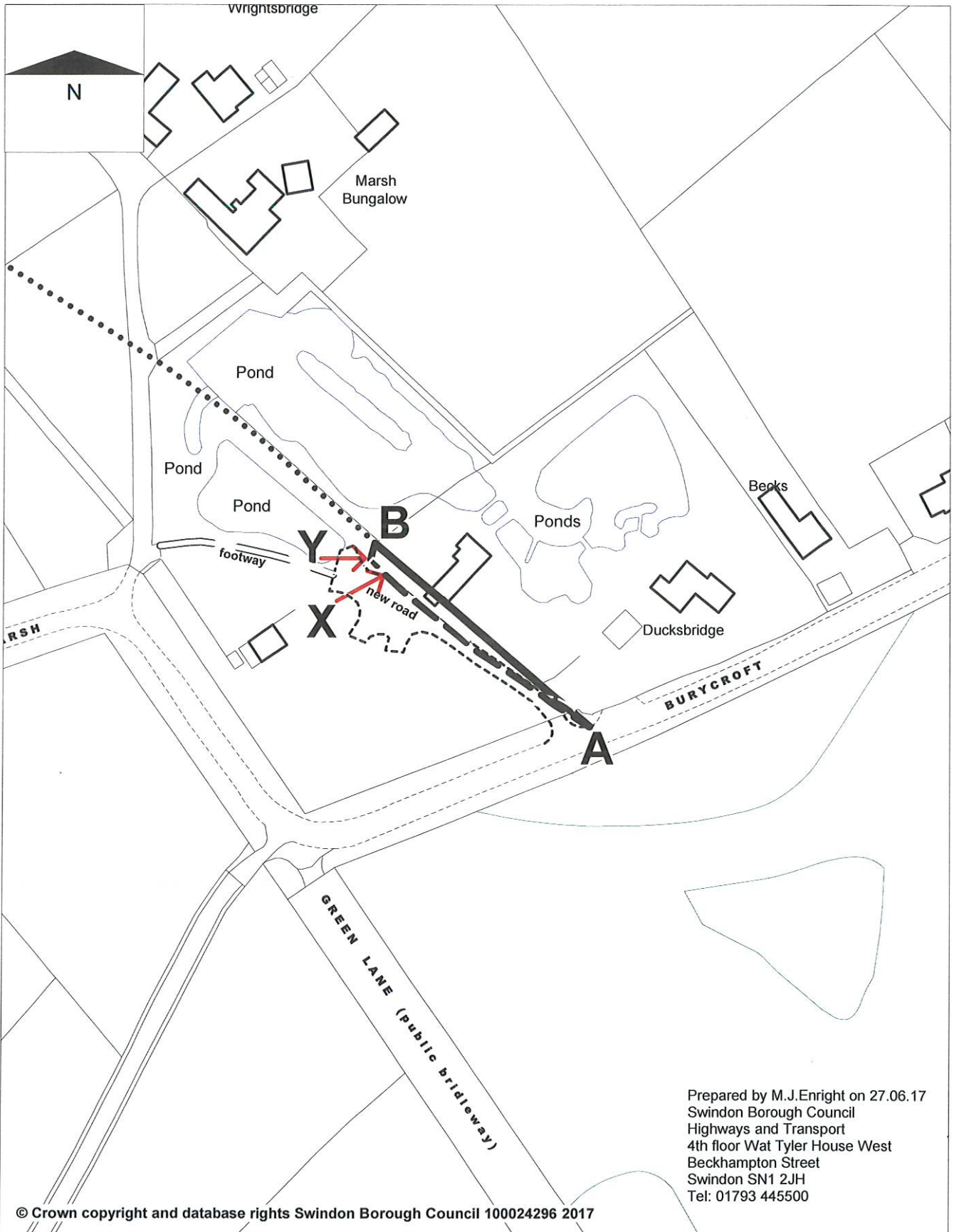
The effect of the order as confirmed is to divert the public footpath running from point A on the north side of Burycroft, Lower Wanborough, 375 metres southwest of Horpit Crossroads, leading northwest for 68 metres to point B on the eastern perimeter of the Suters Lane development, as shown by a solid bold line on the order map, to a line running north-northwest along Suters Lane for 60 metres from point A at Burycroft, Wanborough to point X, then northwest for 6 metres to point Y and northeast for 4 metres to point B on the eastern perimeter of the Suters Lane development, as shown by a bold broken line on the order map.

A copy of the order and the order map have been placed and may be seen free of charge at The One Stop Shop, Beckhampton Street, Swindon from 9am to 5pm Monday to Friday. Copies of the order and map may be bought there at the price of £15.00.

The order comes into force on 3 January 2018, but if a person aggrieved by the order wishes to question its validity, or that of any provision contained within it, on the grounds that it is not within the powers of the Highways Act 1980, as amended, or on the grounds that any requirement of the Act, as amended, or of any regulation made under the Act has not been complied with in relation to the order, that person may, under paragraph 2 of Schedule 2 to the Act as applied by paragraph 5 of Schedule 6 to the Act, within 42 days of the date of this notice make an application to the High Court.



Dated 17 November 2017

Jason Humm, Head of Highways and Transport, Swindon Borough Council,  
Wat Tyler House, Beckhampton Street, Swindon SN1 2JH



Prepared by M.J.Enright on 27.06.17  
 Swindon Borough Council  
 Highways and Transport  
 4th floor Wat Tyler House West  
 Beckhampton Street  
 Swindon SN1 2JH  
 Tel: 01793 445500

© Crown copyright and database rights Swindon Borough Council 100024296 2017

	<p><b>Order map</b>  <b>Footpath WA25</b></p>	<p>Path to be diverted          (A-B): </p> <p>Proposed diversion          (A-X-Y-B): </p>
<p>Scale 1:1250</p>	<p>Grid ref at point A: SU20448 83693</p>	<p>Unaffected footpath: </p>