




Revisions	


**Legend**

All diagram numbers refer to the Traffic Signs Regulations and General Directions 2016 and its subsequent amendments

-  Existing School Keep clear marking
-  Existing double yellow line
-  Sign and post orientation

**FOR CONSTRUCTION**

This map is reproduced from Ordnance Survey material with the permission of Ordnance Survey on behalf of the Controller of Her Majesty's Stationary Office Crown copyright. Unauthorised reproduction infringes Crown copyright and may lead to prosecution or civil proceedings. Swindon Borough Council 100024296 (2020)



Sam Howell  
 Head of Strategic Transport & Infrastructure  
 Wat Tyler House West,  
 Swindon, SN1 2JG  
 Telephone (01793) 463000

Head of Strategic Transport & Infrastructure

Client: Traffic Management

**School Safe Environment Zone**  
 Nythe Primary school  
 Nyland Road  
 Signs and lines locations

Designed	Scale	Date	Revision
JF	NTS	11/11/2020	<b>1</b>
Drawn			
Checked			

SC T20010/647