





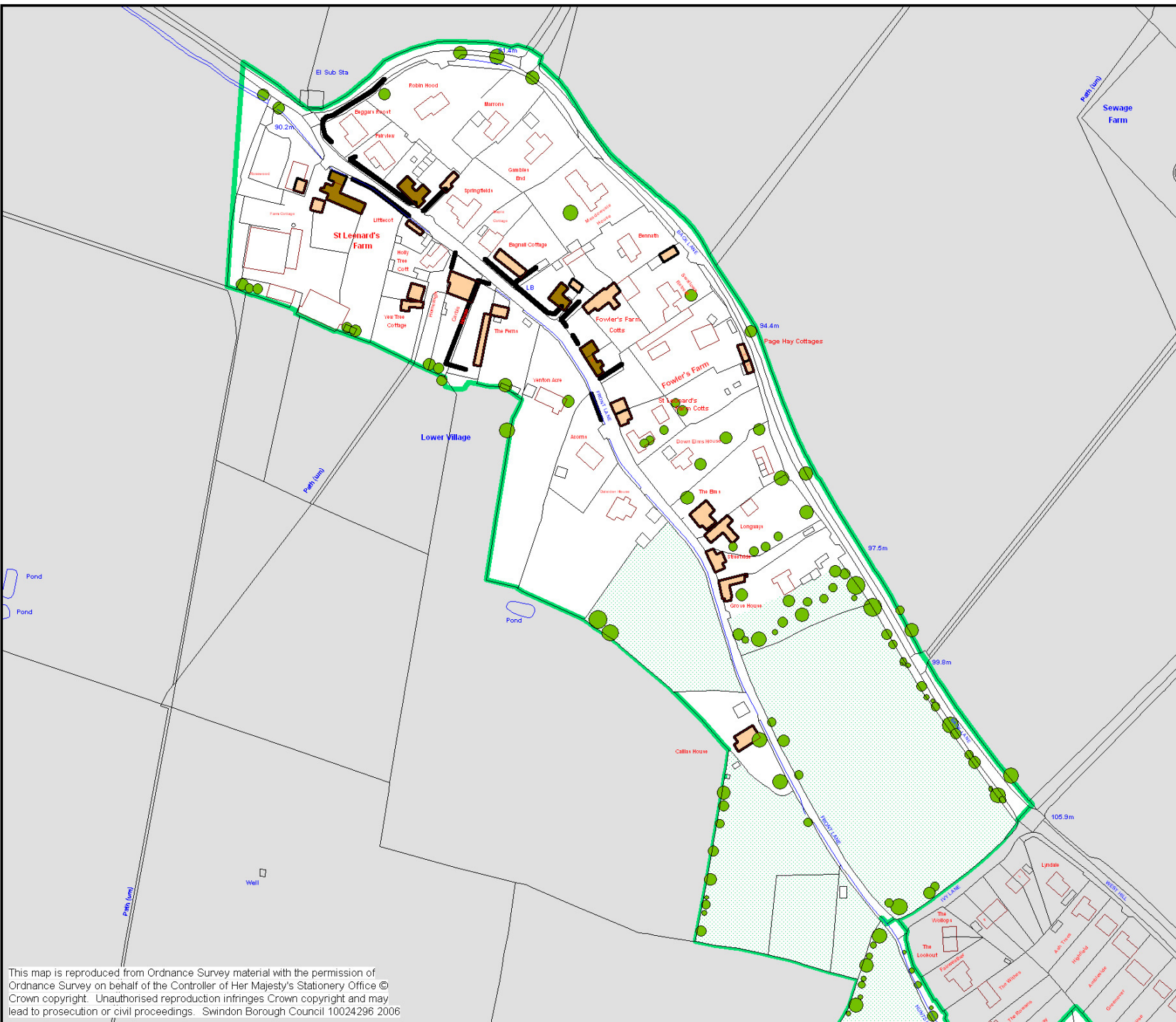


Lower Blunston Conservation Area

Key to map

Given the complexity of the area, the omission of any feature from this map should not be interpreted as evidence that it is not of interest or value.

-  Boundary of conservation area
-  Listed building
-  Key building of interest
-  Significant tree or trees
-  Important green space
-  Significant wall or boundary



This map is reproduced from Ordnance Survey material with the permission of Ordnance Survey on behalf of the Controller of Her Majesty's Stationery Office © Crown copyright. Unauthorised reproduction infringes Crown copyright and may lead to prosecution or civil proceedings. Swindon Borough Council 10024296 2006