

THIS DRAWING IS TO BE USED ONLY FOR THE PURPOSE OF ISSUE THAT IT WAS ISSUED FOR AND IS SUBJECT TO AMENDMENT

LEGEND

- Main River - Unmodelled
- Main River - JFLOW
- Detailed Modelling Available
- Flood Zone 3b - Risk from Surface Water
- Main River - 20m Buffer
- Swindon Borough Boundary

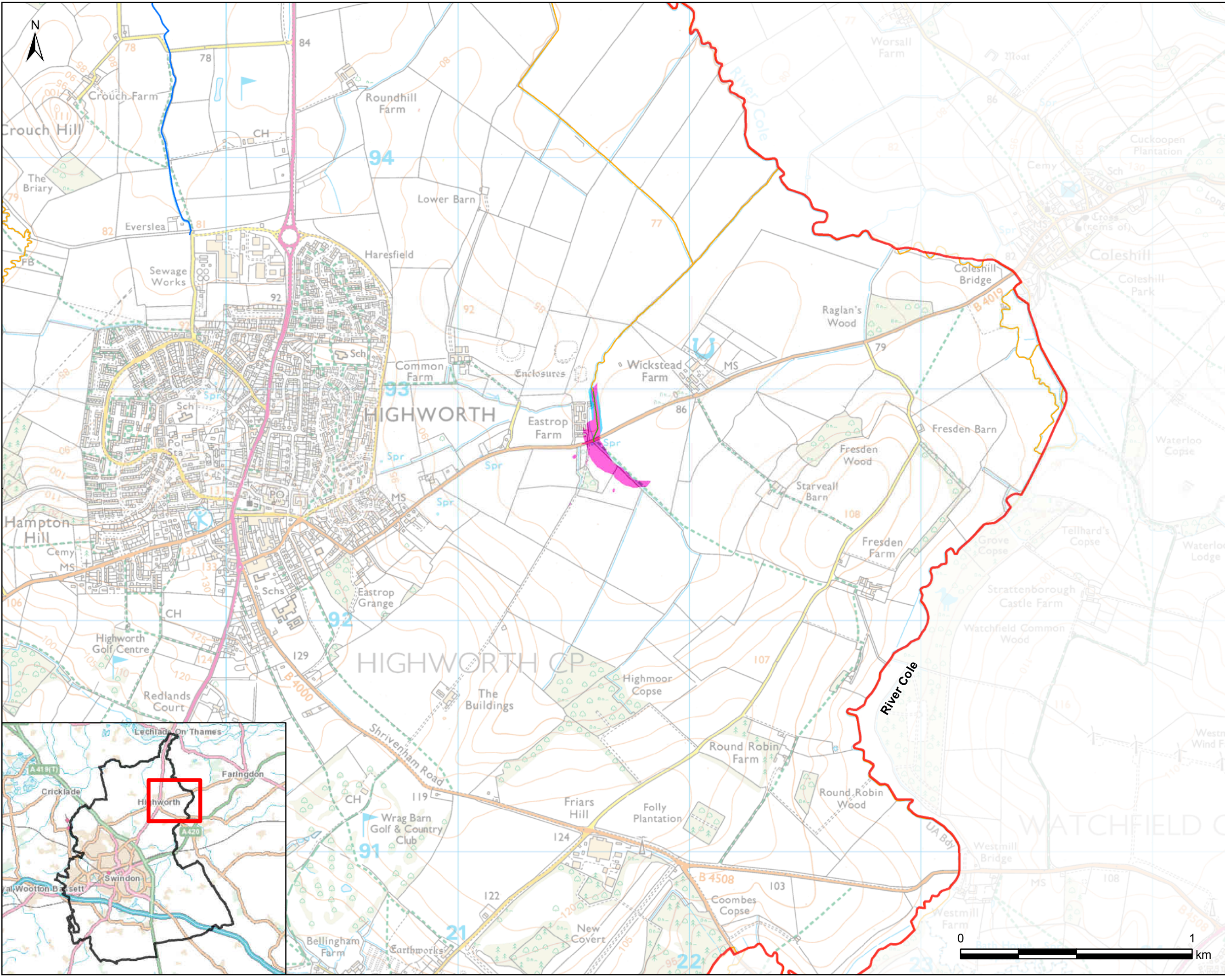
Notes

The Risk from Surface Water Flooding used in this map is the high risk: each year, the chance of flooding is greater than 1 in 30 (3.3%).

This map is intended to provide a strategic overview of flood risk and should not be used to assess flood risk for individual properties.

COPYRIGHT Contains Ordnance Survey data © Crown copyright and database right 2019. Contains Environment Agency data © Environment Agency and database right 2019.

CLIENT'S COMMENTS ADDRESSED	EL	MT	03/03/2019	1
Revision Details	By	Check	Revision Date	Suffix
Purpose of Issue	FINAL			
Client	SWINDON BOROUGH COUNCIL			
Project Title	SWINDON BOROUGH COUNCIL STRATEGIC FLOOD RISK ASSESSMENT			
Drawing Title	UNMODELLED MAIN RIVERS SHEET 1 OF 5			
Drawn	Checked	Approved	Date	
EL	LM	FC	21/12/2018	
AECOM Internal Project No. 60584836		Scale at A3 1:15,000		
<p>THIS DOCUMENT HAS BEEN PREPARED PURSUANT TO AND SUBJECT TO THE TERMS OF AECOM'S APPOINTMENT BY ITS CLIENT. AECOM ACCEPTS NO LIABILITY FOR ANY USE OF THIS DOCUMENT OTHER THAN BY ITS ORIGINAL CLIENT OR FOLLOWING AECOM'S EXPRESS AGREEMENT TO SUCH USE, AND ONLY FOR THE PURPOSES FOR WHICH IT WAS PREPARED AND PROVIDED.</p>				
<p>AECOM Limited AECOM House 63-77 Victoria Street St Albans, Hertfordshire AL1 3ER Tel: +44 (0) 1727 535000 www.aecom.com</p>				
Drawing Number				Rev.
FIGURE 07.1				1



THIS DRAWING IS TO BE USED ONLY FOR THE PURPOSE OF ISSUE THAT IT WAS ISSUED FOR AND IS SUBJECT TO AMENDMENT

LEGEND

- Main River - Unmodelled
- Main River - JFLOW
- Detailed Modelling Available
- Flood Zone 3b - Risk from Surface Water
- Main River - 20m Buffer
- Swindon Borough Boundary

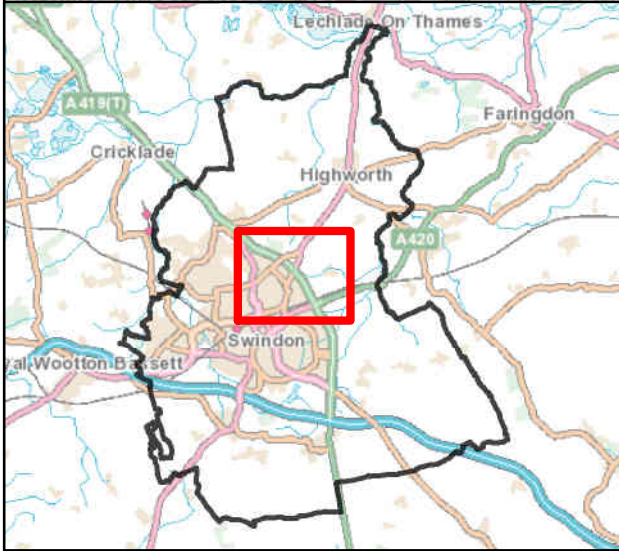
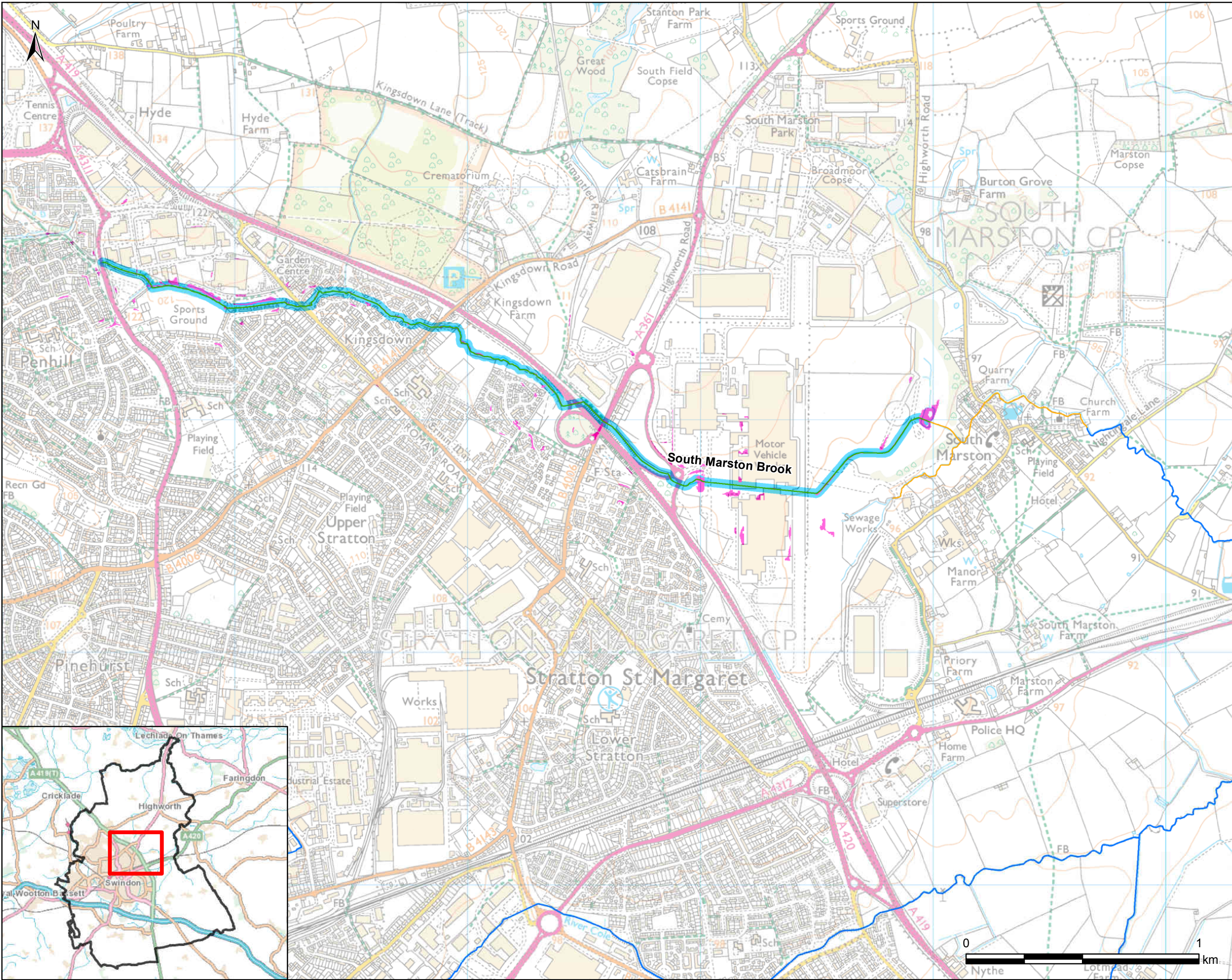
Notes

The Risk from Surface Water Flooding used in this map is the high risk: each year, the chance of flooding is greater than 1 in 30 (3.3%).

This map is intended to provide a strategic overview of flood risk and should not be used to assess flood risk for individual properties.

COPYRIGHT Contains Ordnance Survey data © Crown copyright and database right 2019. Contains Environment Agency data © Environment Agency and database right 2019.

CLIENT'S COMMENTS ADDRESSED	EL	MT	10/03/2019	1
Revision Details	By	Check	Revision Date	Suffix
Purpose of Issue	FINAL			
Client	SWINDON BOROUGH COUNCIL			
Project Title	SWINDON BOROUGH COUNCIL STRATEGIC FLOOD RISK ASSESSMENT			
Drawing Title	UNMODELLED MAIN RIVERS SHEET 2 OF 5			
Drawn	Checked	Approved	Date	
EL	LM	FC	21/12/2018	
AECOM Internal Project No. 60584836		Scale at A3 1:15,000		
<small>THIS DOCUMENT HAS BEEN PREPARED PURSUANT TO AND SUBJECT TO THE TERMS OF AECOM'S APPOINTMENT BY ITS CLIENT. AECOM ACCEPTS NO LIABILITY FOR ANY USE OF THIS DOCUMENT OTHER THAN BY ITS ORIGINAL CLIENT OR FOLLOWING AECOM'S EXPRESS AGREEMENT TO SUCH USE, AND ONLY FOR THE PURPOSES FOR WHICH IT WAS PREPARED AND PROVIDED.</small>				
<small>AECOM Limited AECOM House 63-77 Victoria Street St Albans, Hertfordshire AL1 3ER Tel: +44 (0) 1727 535000 www.aecom.com</small>				
Drawing Number				Rev.
FIGURE 07.2				1



THIS DRAWING IS TO BE USED ONLY FOR THE PURPOSE OF ISSUE THAT IT WAS ISSUED FOR AND IS SUBJECT TO AMENDMENT

LEGEND

- Main River - Unmodelled
- Main River - JFLOW
- Detailed Modelling Available
- Flood Zone 3b - Risk from Surface Water
- Main River - 20m Buffer
- Swindon Borough Boundary

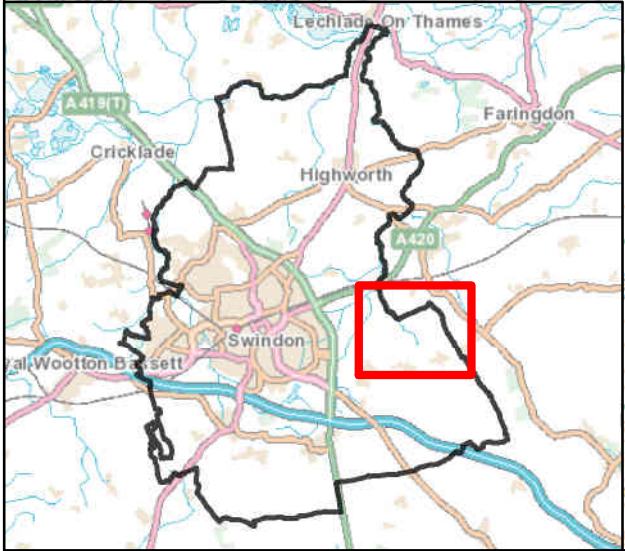
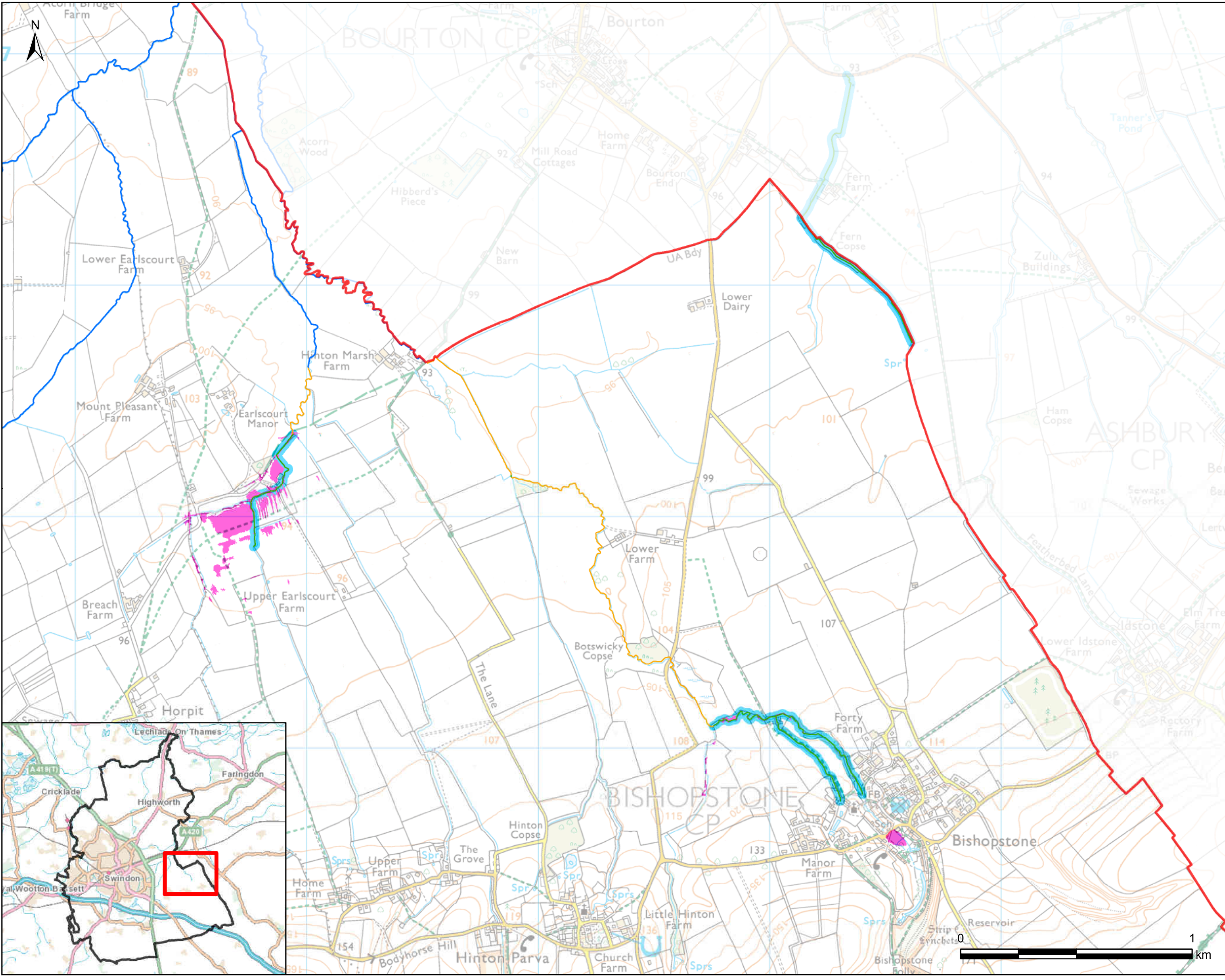
Notes

The Risk from Surface Water Flooding used in this map is the high risk: each year, the chance of flooding is greater than 1 in 30 (3.3%).

This map is intended to provide a strategic overview of flood risk and should not be used to assess flood risk for individual properties.

COPYRIGHT Contains Ordnance Survey data © Crown copyright and database right 2019. Contains Environment Agency data © Environment Agency and database right 2019.

CLIENT'S COMMENTS ADDRESSED	EL	MT	06/03/2019	1
Revision Details	By	Check	Revision Date	Suffix
Purpose of Issue	FINAL			
Client	SWINDON BOROUGH COUNCIL			
Project Title	SWINDON BOROUGH COUNCIL STRATEGIC FLOOD RISK ASSESSMENT			
Drawing Title	UNMODELLED MAIN RIVERS SHEET 3 OF 5			
Drawn	Checked	Approved	Date	
EL	LM	FC	21/12/2018	
AECOM Internal Project No. 60584836		Scale at A3 1:15,000		
THIS DOCUMENT HAS BEEN PREPARED PURSUANT TO AND SUBJECT TO THE TERMS OF AECOM'S APPOINTMENT BY ITS CLIENT. AECOM ACCEPTS NO LIABILITY FOR ANY USE OF THIS DOCUMENT OTHER THAN BY ITS ORIGINAL CLIENT OR FOLLOWING AECOM'S EXPRESS AGREEMENT TO SUCH USE, AND ONLY FOR THE PURPOSES FOR WHICH IT WAS PREPARED AND PROVIDED.				
AECOM Limited AECOM House 63-77 Victoria Street St Albans, Hertfordshire AL1 3ER Tel: +44 (0) 1727 535000 www.aecom.com				
Drawing Number				Rev.
FIGURE 07.3				1



THIS DRAWING IS TO BE USED ONLY FOR THE PURPOSE OF ISSUE THAT IT WAS ISSUED FOR AND IS SUBJECT TO AMENDMENT

LEGEND

- Main River - Unmodelled
- Main River - JFLOW
- Detailed Modelling Available
- Flood Zone 3b - Risk from Surface Water
- Main River - 20m Buffer
- Swindon Borough Boundary

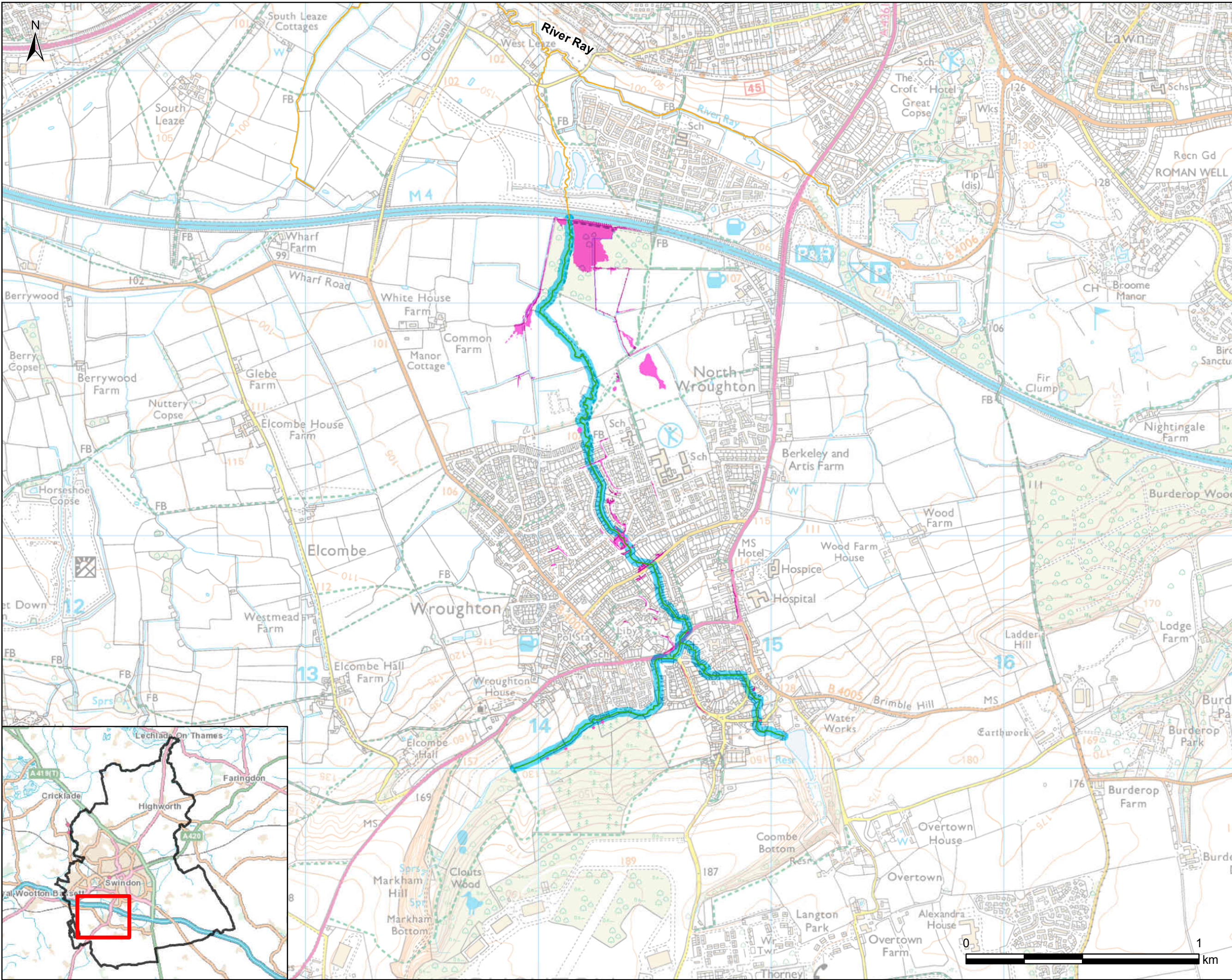
Notes

The Risk from Surface Water Flooding used in this map is the high risk: each year, the chance of flooding is greater than 1 in 30 (3.3%).

This map is intended to provide a strategic overview of flood risk and should not be used to assess flood risk for individual properties.

COPYRIGHT Contains Ordnance Survey data © Crown copyright and database right 2019. Contains Environment Agency data © Environment Agency and database right 2019.

CLIENT'S COMMENTS ADDRESSED	EL	MT	03/03/2019	1			
Revision Details	By	Check	Revision Date	Suffix			
Purpose of Issue	FINAL						
Client	SWINDON BOROUGH COUNCIL						
Project Title	SWINDON BOROUGH COUNCIL STRATEGIC FLOOD RISK ASSESSMENT						
Drawing Title	UNMODELLED MAIN RIVERS SHEET 4 OF 5						
Drawn	EL	Checked	LM	Approved	FC	Date	21/12/2018
AECOM Internal Project No.		60584836		Scale at A3		1:15,000	
<small>THIS DOCUMENT HAS BEEN PREPARED PURSUANT TO AND SUBJECT TO THE TERMS OF AECOM'S APPOINTMENT BY ITS CLIENT. AECOM ACCEPTS NO LIABILITY FOR ANY USE OF THIS DOCUMENT OTHER THAN BY ITS ORIGINAL CLIENT OR FOLLOWING AECOM'S EXPRESS AGREEMENT TO SUCH USE, AND ONLY FOR THE PURPOSES FOR WHICH IT WAS PREPARED AND PROVIDED.</small>							
<small>AECOM Limited AECOM House 63-77 Victoria Street St Albans, Hertfordshire AL1 3ER Tel: +44 (0) 1727 535000 www.aecom.com</small>							
Drawing Number							Rev.
FIGURE 07.4							1



THIS DRAWING IS TO BE USED ONLY FOR THE PURPOSE OF ISSUE THAT IT WAS ISSUED FOR AND IS SUBJECT TO AMENDMENT

LEGEND

- Main River - Unmodelled
- Main River - JFLOW
- Detailed Modelling Available
- Flood Zone 3b - Risk from Surface Water
- Main River - 20m Buffer
- Swindon Borough Boundary

Notes

The Risk from Surface Water Flooding used in this map is the high risk: each year, the chance of flooding is greater than 1 in 30 (3.3%).

This map is intended to provide a strategic overview of flood risk and should not be used to assess flood risk for individual properties.

COPYRIGHT Contains Ordnance Survey data © Crown copyright and database right 2019. Contains Environment Agency data © Environment Agency and database right 2019.

CLIENT'S COMMENTS ADDRESSED	EL	MT	10/03/2019	1
Revision Details	By	Check	Revision Date	Suffix
Purpose of Issue	FINAL			
Client	SWINDON BOROUGH COUNCIL			
Project Title	SWINDON BOROUGH COUNCIL STRATEGIC FLOOD RISK ASSESSMENT			
Drawing Title	UNMODELLED MAIN RIVERS SHEET 5 OF 5			
Drawn	Checked	Approved	Date	
EL	LM	FC	21/12/2018	
AECOM Internal Project No. 60584836		Scale at A3 1:15,000		
<small>THIS DOCUMENT HAS BEEN PREPARED PURSUANT TO AND SUBJECT TO THE TERMS OF AECOM'S APPOINTMENT BY ITS CLIENT. AECOM ACCEPTS NO LIABILITY FOR ANY USE OF THIS DOCUMENT OTHER THAN BY ITS ORIGINAL CLIENT OR FOLLOWING AECOM'S EXPRESS AGREEMENT TO SUCH USE, AND ONLY FOR THE PURPOSES FOR WHICH IT WAS PREPARED AND PROVIDED.</small>				
<small>AECOM Limited AECOM House 63-77 Victoria Street St Albans, Hertfordshire AL1 3ER Tel: +44 (0) 1727 535000 www.aecom.com</small>				
Drawing Number FIGURE 07.5				Rev. 1