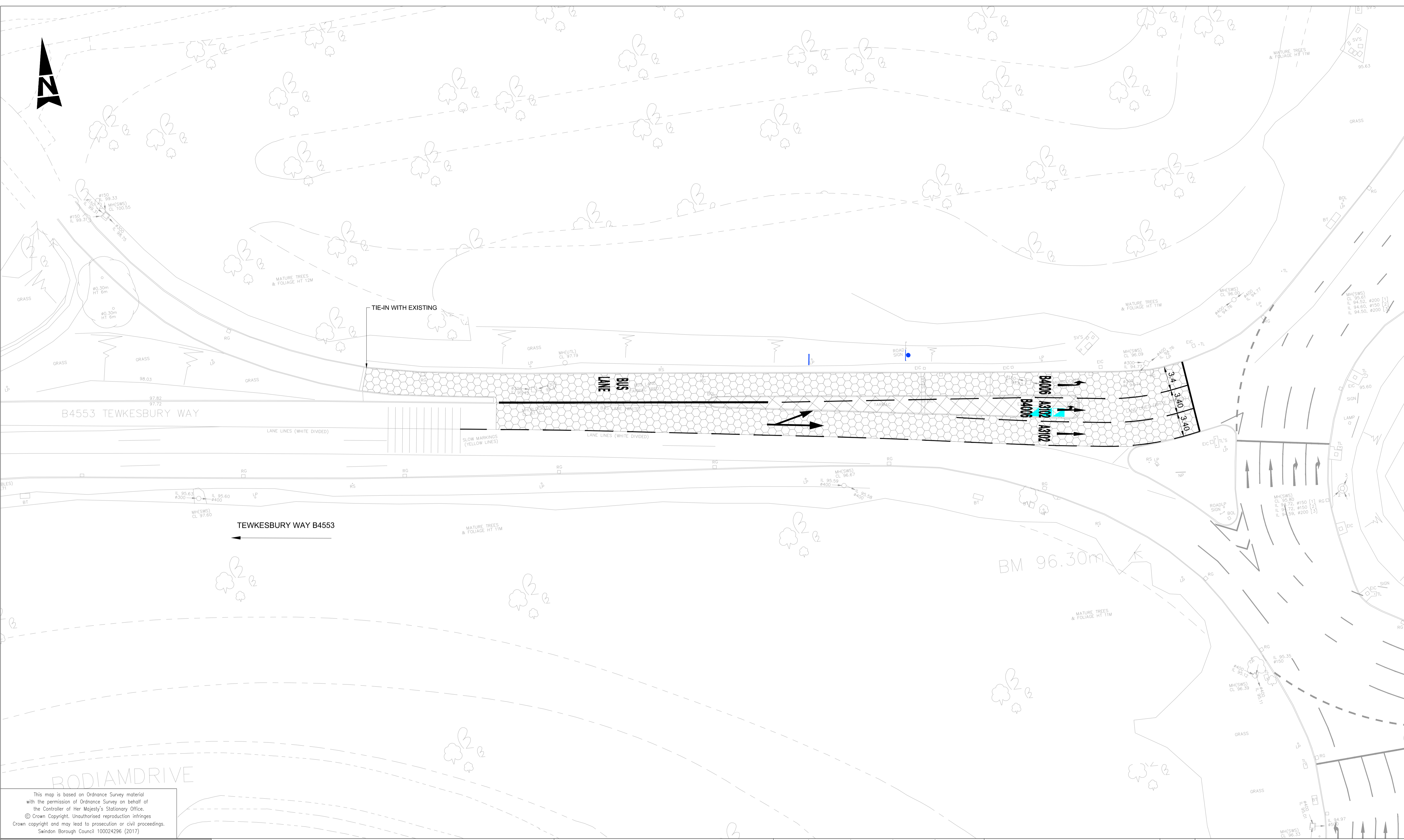


100
Millimetres
0 10
DO NOT SCALE



This map is based on Ordnance Survey material with the permission of Ordnance Survey on behalf of the Controller of Her Majesty's Stationary Office.
© Crown Copyright. Unauthorised reproduction infringes Crown copyright and may lead to prosecution or civil proceedings.
Swindon Borough Council 100024296 (2017)






SAFETY, HEALTH AND ENVIRONMENTAL INFORMATION

In addition to the hazards/risks normally associated with the types of work detailed on this drawing, note the following significant residual risks (Reference shall also be made to the design hazard log).
Construction None
Maintenance / Cleaning None
Use None
Decommissioning / Demolition None

NOTES

- DO NOT SCALE FROM THIS DRAWING.
- ALL DIMENSIONS ARE IN METRES UNLESS OTHERWISE STATED.

KEY

-  EXISTING ISLAND TO BE REMOVED & NEW PAVEMENT CONSTRUCTION
-  PROPOSED RE-SURFACING
-  PROPOSED SIGN
-  PROPOSED SIGN FACE TO BE ERECTED ON EXISTING LIGHTING COLUMN
-  EXISTING TRIPLE BT CHAMBERS TO BE LOWERED

P01	RA/DS	UK	AC	16.11.2017
FIRST ISSUE				
Rev	Drawn / Des	Checked	Approved	Date
Description				

Drawing Status: **WORK IN PROGRESS**
 Suitability: **SO**
ATKINS
 County Gate, County Way
 Trowbridge, Wiltshire England
 BA14 7FJ
 United Kingdom
 Tel: +44 (0)1225 730360
 Fax: +44 (0)
 www.atkinsglobal.com
 Copyright © Atkins Limited (2017)
 Client: **SWINDON BOROUGH COUNCIL**

Project Title Mannington Roundabout Quality Bus Corridor Highway Improvements				
Drawing Title GENERAL ARRANGEMENT TEWKESBURY WAY (MANNINGTON ROUNDABOUT)				
Scale 1:250	Designed / Drawn DS/RA	Checked UK	Approved AC	Authorised
Original Size A1	Date 16.11.2017	Date 16.11.2017	Date 16.11.2017	Date
Drawing Number Project	Originator	Volume	Job No. 5160658	
5160658-ATK-HGN-0100-DR-D-1005			Revision P01	
Location	Type	Role	Number	

Plotted: Nov 28, 2017 - 11:27am by: ALIS6616