

STATUTORY DECLARATION

HIGHWAYS ACT 1980 SECTION 31 (6)

I AVERIL HAROLD DO SOLEMNLY AND SINCERELY DECLARE as follows:

1. The Woodland Trust, a company limited by guarantee and registered charity no. 294344, is and has been since 9 May 1994 the owner of the land known as Stratton, Kingsdwon, Swindon more particularly delineated on the plan accompanying this declaration and thereon edged red.
2. On the 19 June 2000 the Woodland Trust deposited with Swindon Borough Council, being the appropriate Council, a statutory declaration stating that no additional ways [other than those marked in the appropriate colour on the plan accompanying this declaration] had been dedicated as footpaths since the deposit of the statement 26 June 1994.
3. No additional ways have been dedicated over the land edged red on the plan accompanying this declaration since the statutory declaration referred to in 2 above [other than those footpaths marked in the appropriate colour on the plan accompanying this declaration] and at the present time the Woodland Trust has no intention of dedicating any more public rights of way over its property.

AND I MAKE this solemn declaration on the *26* day of *April*, 2010 conscientiously believing it to be true and by virtue of the Statutory Declarations Act 1835.

Declared at: The Woodland Trust, Autumn Park, Dysart Road, Grantham, Lincolnshire, NG31 6LL

Signature not displayed

.....

Averil Harold (Mrs)

Legal Officer authorised to sign on behalf of the Woodland Trust

Before me, Nicola Briggs, Solicitor, of Kingswell Watts, Solicitors, Dewsbury, West Yorkshire

Signature not displayed

.....

Srattton



Wood Ref: 00661
Grid Ref: SU166889

Scale: 1:5000

Author: AMH

Date: 12/02/2010









Reproduced from Ordnance
Survey digital data
© Crown Copyright, 100017626

Signature not displayed

Signature not displayed

Statutory Declaration Legend

-  Woodland Trust Boundary
-  Footpath
-  Bridleway
-  Byway Open to All Traffic
-  Restricted Byway
-  Other legal route

