

## SWINDON BOROUGH COUNCIL

### (WAITING AND LOADING RESTRICTIONS AND PARKING PLACES CONSOLIDATION ORDER 2021) EXPERIMENTAL ORDER (NO. 1) 2026

Swindon Borough Council in exercise of the powers under Sections 9 and 10 of, and Part IV of Schedule 9 to, the Road Traffic Regulation Act 1984 (the Act of 1984), as amended, and of all other enabling powers and after consultation with the Chief Officer of Police in accordance with Part III of Schedule 9 to the Act of 1984, hereby make the following Order:-

1. This Order shall come into force on the 1 August 2021 to remain in force until the 31 January 2023 and may be cited as the Swindon Borough Council (Waiting and Loading Restrictions and Parking Places Consolidation Order 2021) Experimental Order (No. 1) 2026.
2. Whilst this Order continues in force the provisions of The Swindon Borough Council (Waiting and Loading Restrictions and Parking Places Consolidation) Order 2021 (hereafter referred to as the 2021 Consolidation Order) shall apply but are varied as follows:

- A) By the insertion of the following definitions:

“footway” has the same meaning as in Section 329 of the Highways Act 1984.

“Verge” means any grassed or un-grassed strip of land within any carriageway and forming part of the highway’.

- B) By the addition of a new article 8 (12) as follow:

No person shall cause any vehicle at any time on any day on a verge or footway on the roads as shown on the plans

- C) The plans marked tile reference BF28, BF29, BF30, BQ28, BQ29 and BQ30 attached to the 2021 Consolidation Order shall be suspended and replaced with the plans tile reference BF28, BF29, BF30, BQ28, BQ29 and BQ30 attached to this Order for the duration of this Order.

- D) The effect of the Order is to introduce prohibition of parking on verges and footway on the following roads:

Redhouse Way (both sides) from the roundabout junctions with Benedict

Mews/Tortworth Road to the roundabout junctions with Millgrove Street and Eastbury Way including 10 metres into the junctions with Dunvant Road, (both), Fitwell Road, Gaveller Road, Birkdale Close, Muirfield (both), Isambard Way, Tuscan Road (both) and Barcote Close.

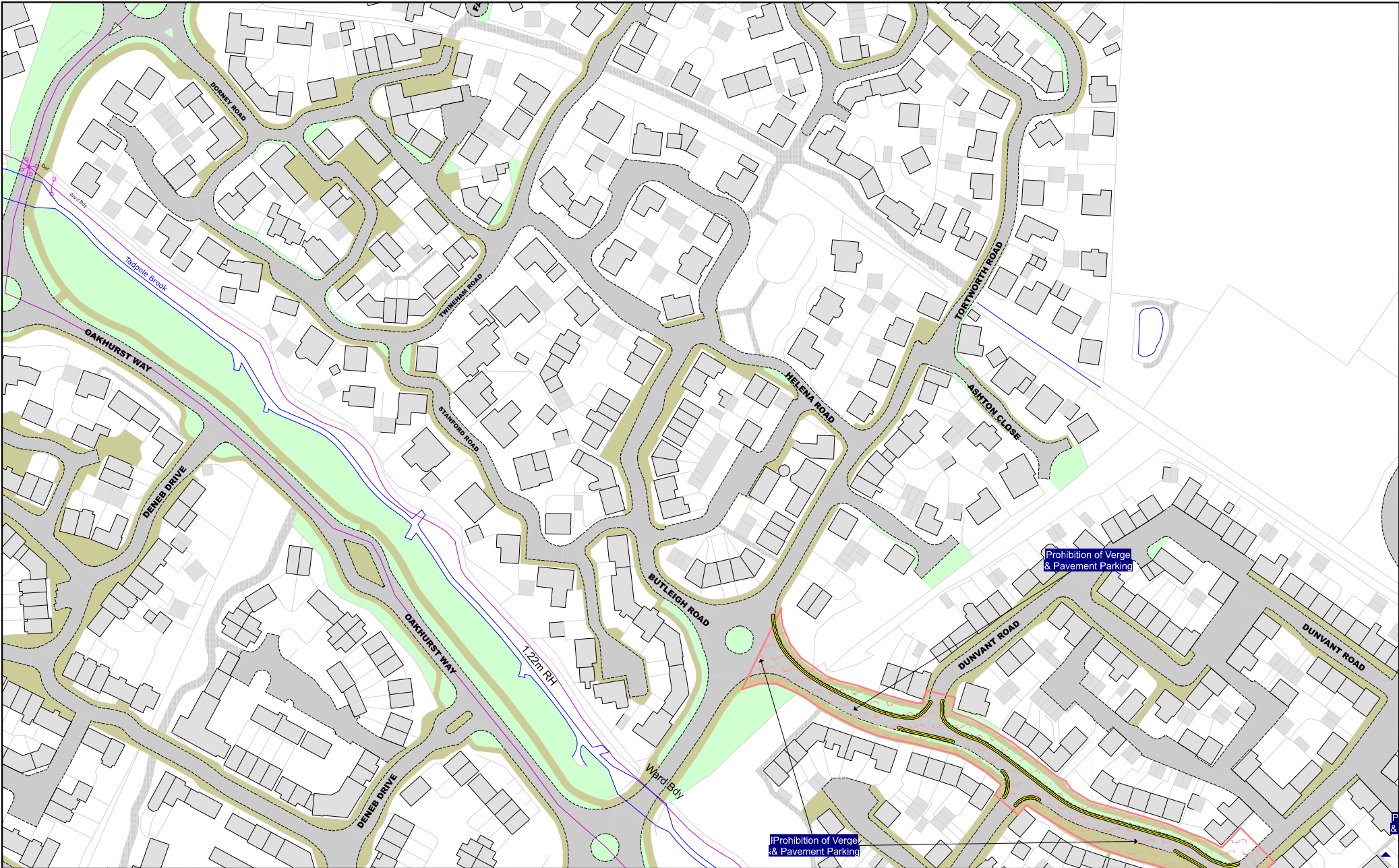
Millgrove Street (both sides) from the roundabout junction with Redhouse Way to the roundabout junction of Eastbury Way, including 10 metres in to the junctions with Alwyn Court, Frankel Avenue, Denby Road, and Tippett Avenue.

Eastbury Way (both sides) From the roundabout junction with Redhouse Way to the roundabout junction with Addinsell Road and including 10 metres into the junctions with Wade Road and Ironside Close, Doulton Close, Truscott Avenue and Marbeck Close.

3. Under Section 10(2) of the Road Traffic Regulation Act 1984, the Head of Highways and Transport or any other person authorised by them may modify or suspend the operation of this Order or any provision of it if it appears to be essential:-
  - (a) in the interest of the expeditious, convenient and safe movement of traffic
  - (b) in the interest of providing suitable and adequate on-street parking facilities – or
  - (c) for preserving or improving the amenities of the area through which any road affected by this Order runs.

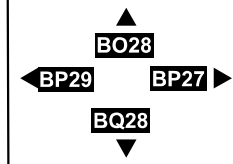
This power shall be exercised only after consulting of the appropriate Chief Officer of Police and giving such public notice as the Secretary of State may direct.

THE COMMON SEAL of  
SWINDON BOROUGH COUNCIL  
was hereunto affixed this  
27<sup>th</sup> day of May 2026  
in the presence of:



**Order Title: SWINDON BOROUGH COUNCIL (WAITING AND LOADING RESTRICTIONS AND PARKING PLACES CONSOLIDATION) ORDER 2026**

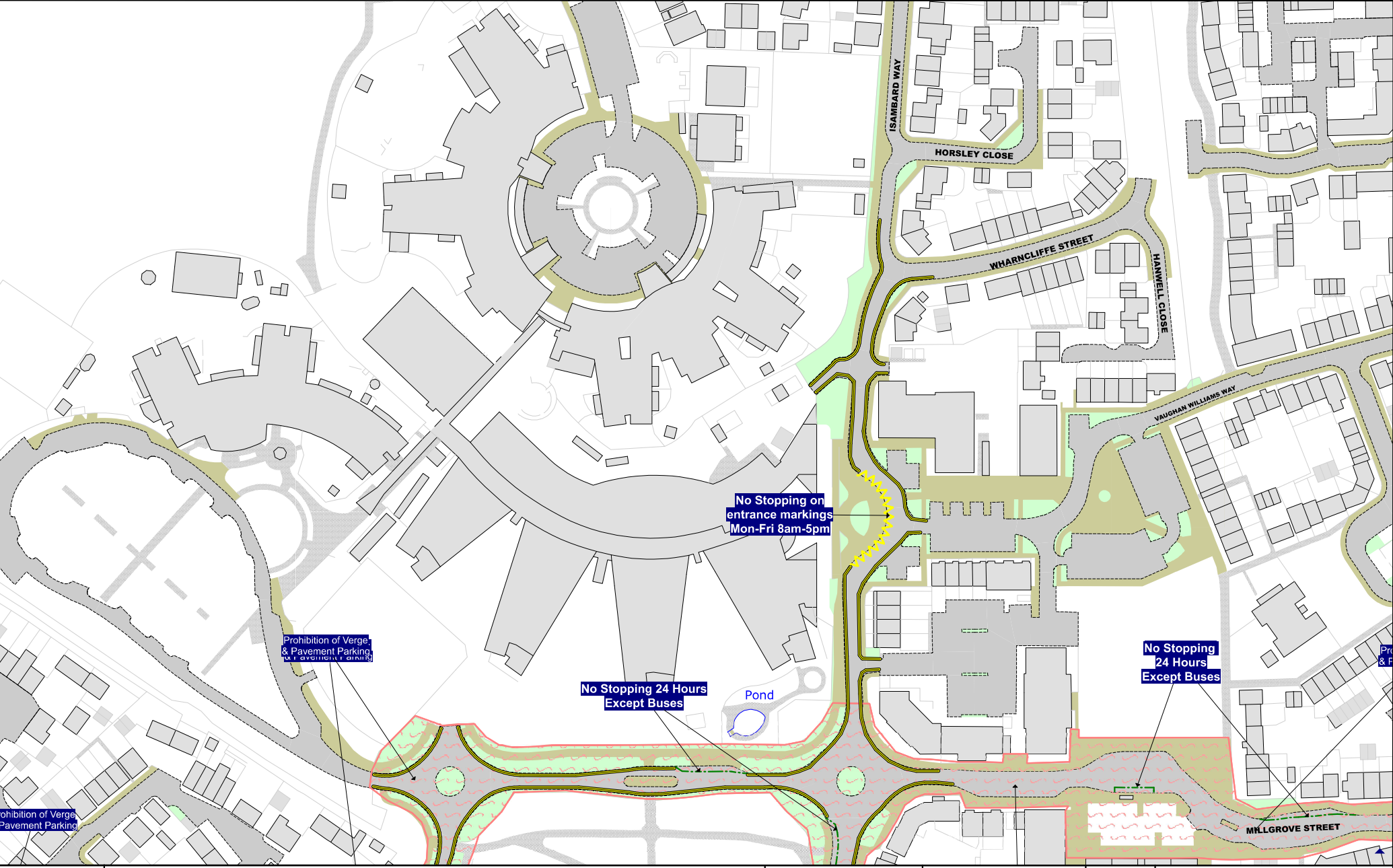
NOTE: SEE KEY SHEET FOR RESTRICTIONS DISPLAYED



This map is reproduced from Ordnance Survey material with the permission of Ordnance Survey on behalf of the Controller of Her Majesty's Stationery Office © Crown Copyright. Unauthorised reproduction infringes Crown copyright and may lead to prosecution or civil proceedings.  
Swindon Borough Council  
Licence No: 100024296 2026

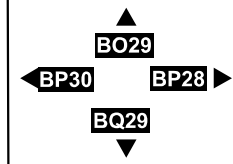
SCALE	1 : 1250 @ A3
DATE	03/06/2026
MAP	Tile Ref: BP28
REVISION	2





**Order Title: SWINDON BOROUGH COUNCIL (WAITING AND LOADING RESTRICTIONS AND PARKING PLACES CONSOLIDATION) ORDER 2026**

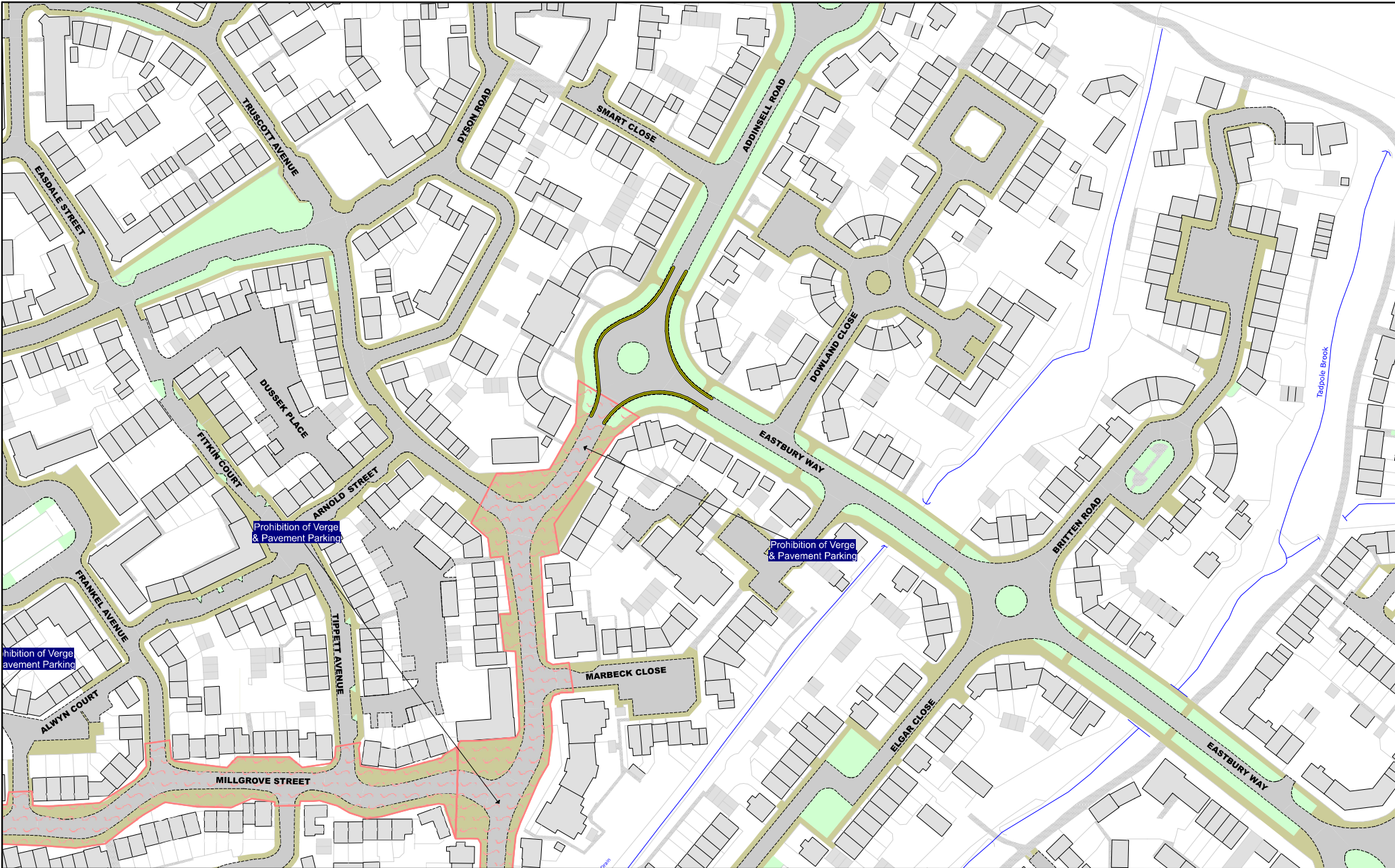
**NOTE: SEE KEY SHEET FOR RESTRICTIONS DISPLAYED**



This map is reproduced from Ordnance Survey material with the permission of Ordnance Survey on behalf of the Controller of Her Majesty's Stationery Office © Crown Copyright. Unauthorised reproduction infringes Crown copyright and may lead to prosecution or civil proceedings. Swindon Borough Council Licence No: 100024296 2026

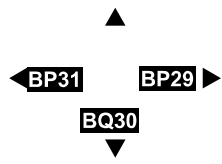
SCALE	1 : 1250 @ A3
DATE	03/06/2026
MAP	Tile Ref: BP29
REVISION	3





**Order Title: SWINDON BOROUGH COUNCIL (WAITING AND LOADING RESTRICTIONS AND PARKING PLACES CONSOLIDATION) ORDER 2026**

**NOTE: SEE KEY SHEET FOR RESTRICTIONS DISPLAYED**



This map is reproduced from Ordnance Survey material with the permission of Ordnance Survey on behalf of the Controller of Her Majesty's Stationery Office © Crown Copyright. Unauthorised reproduction infringes Crown copyright and may lead to prosecution or civil proceedings. Swindon Borough Council Licence No: 100024296 2026

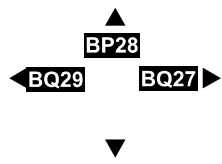


SCALE	1 : 1250 @ A3
DATE	03/06/2026
MAP	Tile Ref: BP30
REVISION	1



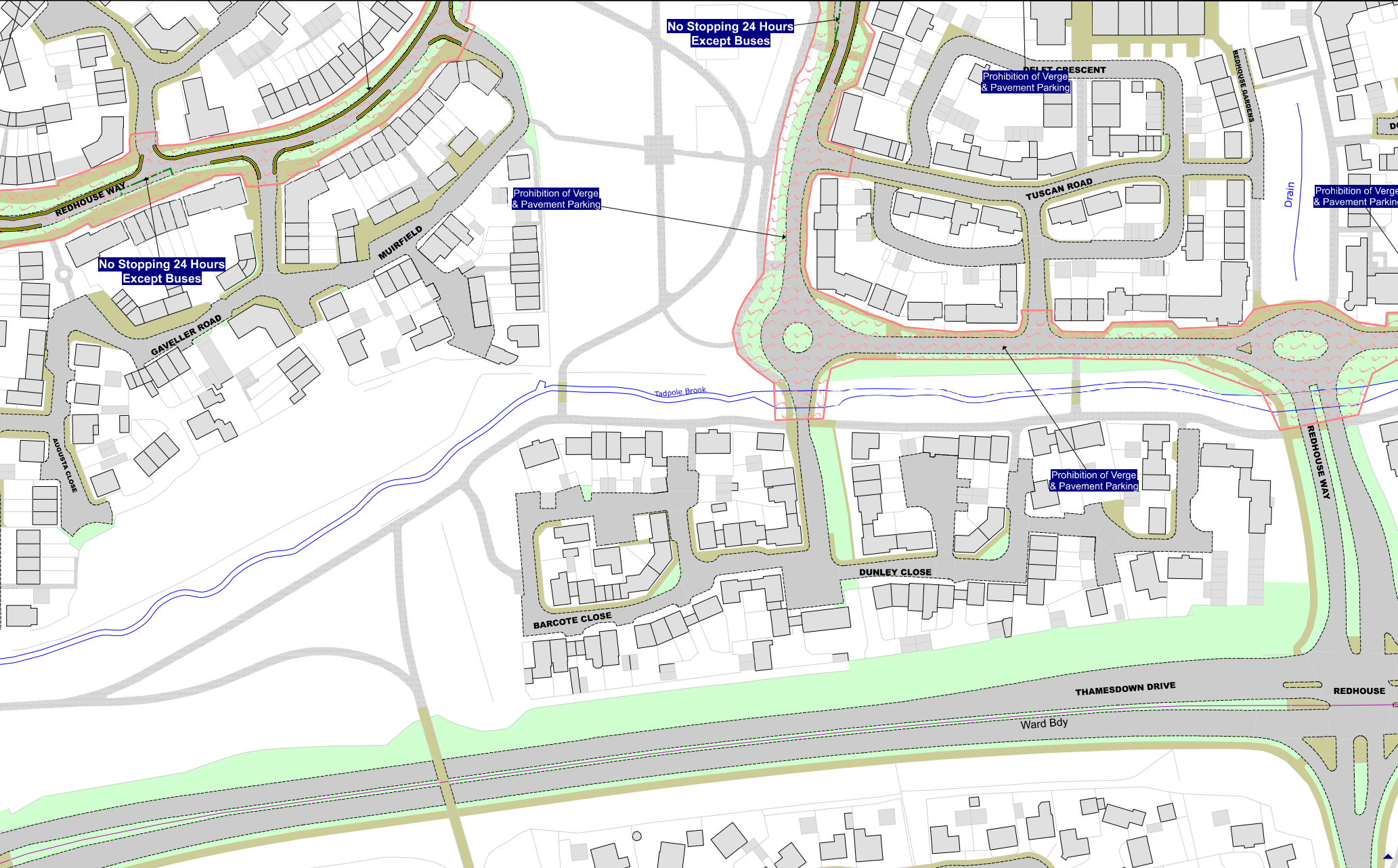
**Order Title: SWINDON BOROUGH COUNCIL (WAITING AND LOADING RESTRICTIONS AND PARKING PLACES CONSOLIDATION) ORDER 2026**

**NOTE: SEE KEY SHEET FOR RESTRICTIONS DISPLAYED**



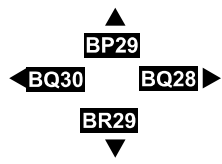
This map is reproduced from Ordnance Survey material with the permission of Ordnance Survey on behalf of the Controller of Her Majesty's Stationery Office © Crown Copyright. Unauthorised reproduction infringes Crown copyright and may lead to prosecution or civil proceedings.  
Swindon Borough Council  
Licence No: 100024296 2026

SCALE	1 : 1250 @ A3
DATE	03/06/2026
MAP	Tile Ref: BQ28
REVISION	3



**Order Title: SWINDON BOROUGH COUNCIL (WAITING AND LOADING RESTRICTIONS AND PARKING PLACES CONSOLIDATION) ORDER 2026**

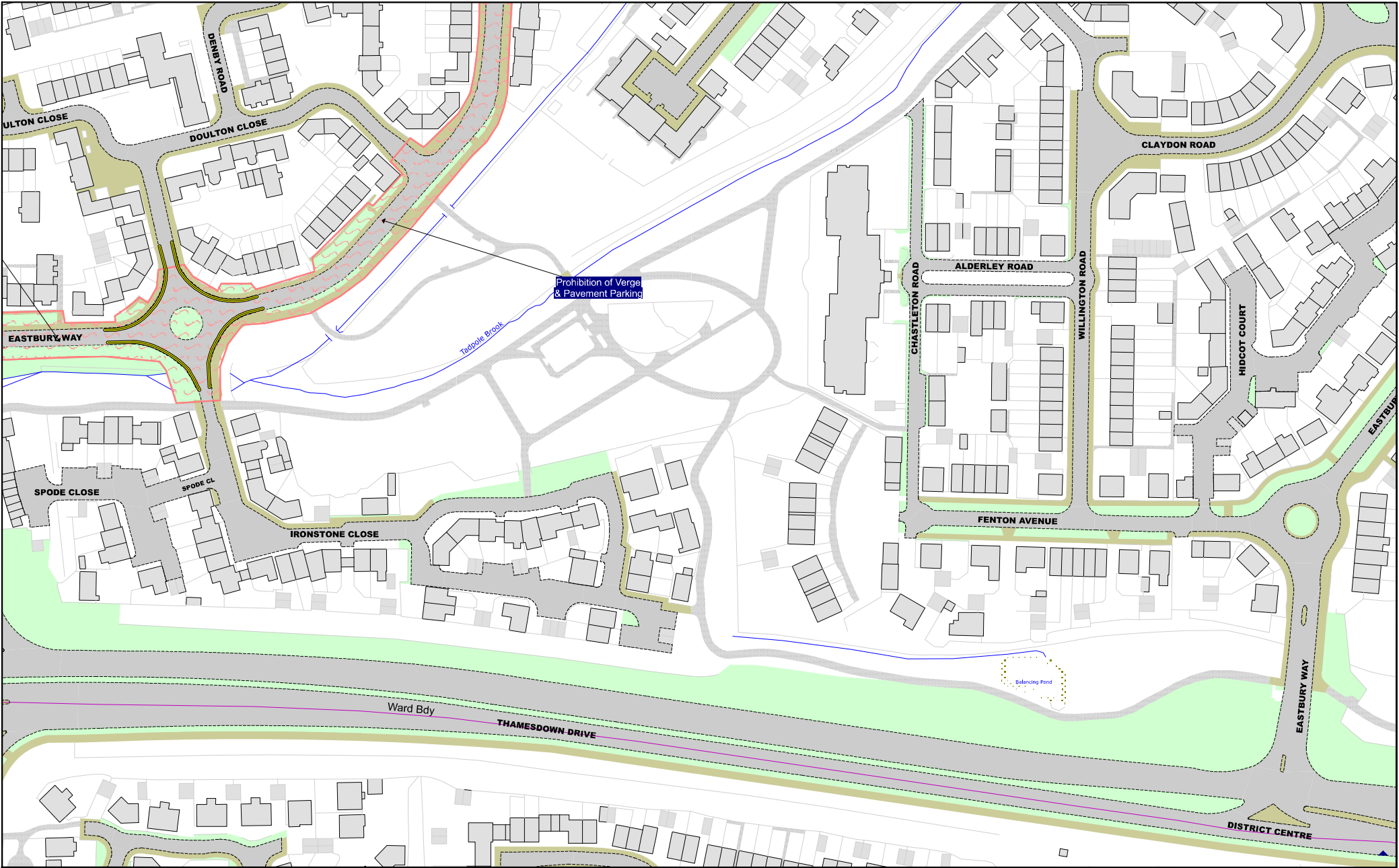
**NOTE: SEE KEY SHEET FOR RESTRICTIONS DISPLAYED**



This map is reproduced from Ordnance Survey material with the permission of Ordnance Survey on behalf of the Controller of Her Majesty's Stationery Office © Crown Copyright. Unauthorised reproduction infringes Crown copyright and may lead to prosecution or civil proceedings. Swindon Borough Council Licence No: 100024296 2026



SCALE	1 : 1250 @ A3
DATE	03/06/2026
MAP	Tile Ref: BQ29
REVISION	3



Prohibition of Verge  
& Pavement Parking

Tedrale Brook

Balancing Pond

Ward Bdy

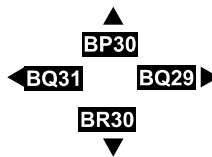
THAMESDOWN DRIVE

DISTRICT CENTRE



**Order Title: SWINDON BOROUGH COUNCIL (WAITING AND LOADING RESTRICTIONS AND PARKING PLACES CONSOLIDATION) ORDER 2026**

NOTE: SEE KEY SHEET FOR RESTRICTIONS DISPLAYED



This map is reproduced from Ordnance Survey material with the permission of Ordnance Survey on behalf of the Controller of Her Majesty's Stationery Office © Crown Copyright. Unauthorised reproduction infringes Crown copyright and may lead to prosecution or civil proceedings. Swindon Borough Council Licence No: 100024296 2026

SCALE	1 : 1250 @ A3
DATE	03/06/2026
MAP	Tile Ref: BQ30
REVISION	1