

SWINDON BOROUGH COUNCIL
(VARIOUS ROADS, SWINDON) (SPEED LIMITS) CONSOLIDATION ORDER 2022
(VARIATION NO. 3) 2026

Swindon Borough Council in exercise of their powers under Sections 82(2), 83(2) and 84(1),(2) and part IV of Schedule 9 of the Road Traffic Regulation Act 1984, (hereinafter referred to as "the Act") and of all other enabling powers and after consultation with the Chief Officer of Police in accordance with PartIII of Schedule 9 to the Act, hereby make the following Order:-

- 1 The Order shall come into operation on the xxth day of xxxxxx 2026 and may be cited as the "Swindon Borough Council (Various Roads, Swindon) (Speed Limits) Consolidation Order 2022 (Variation No. 3) Order 2026".
- 2 The Swindon Borough Council (Various Roads, Swindon) (Speed Limits) Consolidation Order 2022 is hereby varied as follows:

A) By the revision of the plans marked tile reference "AQ41, AP41, AP42, AO42, AN42, AO43, AO44, AN44, AP43, AQ43 and AQ42

B) The effect of the Order is as follows:

Revoke the 30mph speed limit/restricted road status with 30mph speed limit and introduce a 20mph Zone on the following roads in South Marston:

Old Vicarage Lane - From Property No 1 Old Vicarage Lane to the junction of Highworth Road and Thornhill Road.

Nightingale Lane from the junction of Old Vicarage Lane for approx. 912 metres, in a north easterly direction



Thornhill Road from north-east of St Michaels to the junction of Old Vicarage Lane and Highworth Road

Highworth Road from the junction of Old Vicarage Lane/Thornhill Road to a point 22.6 metre north of the northern kerb entrance into the allotments.

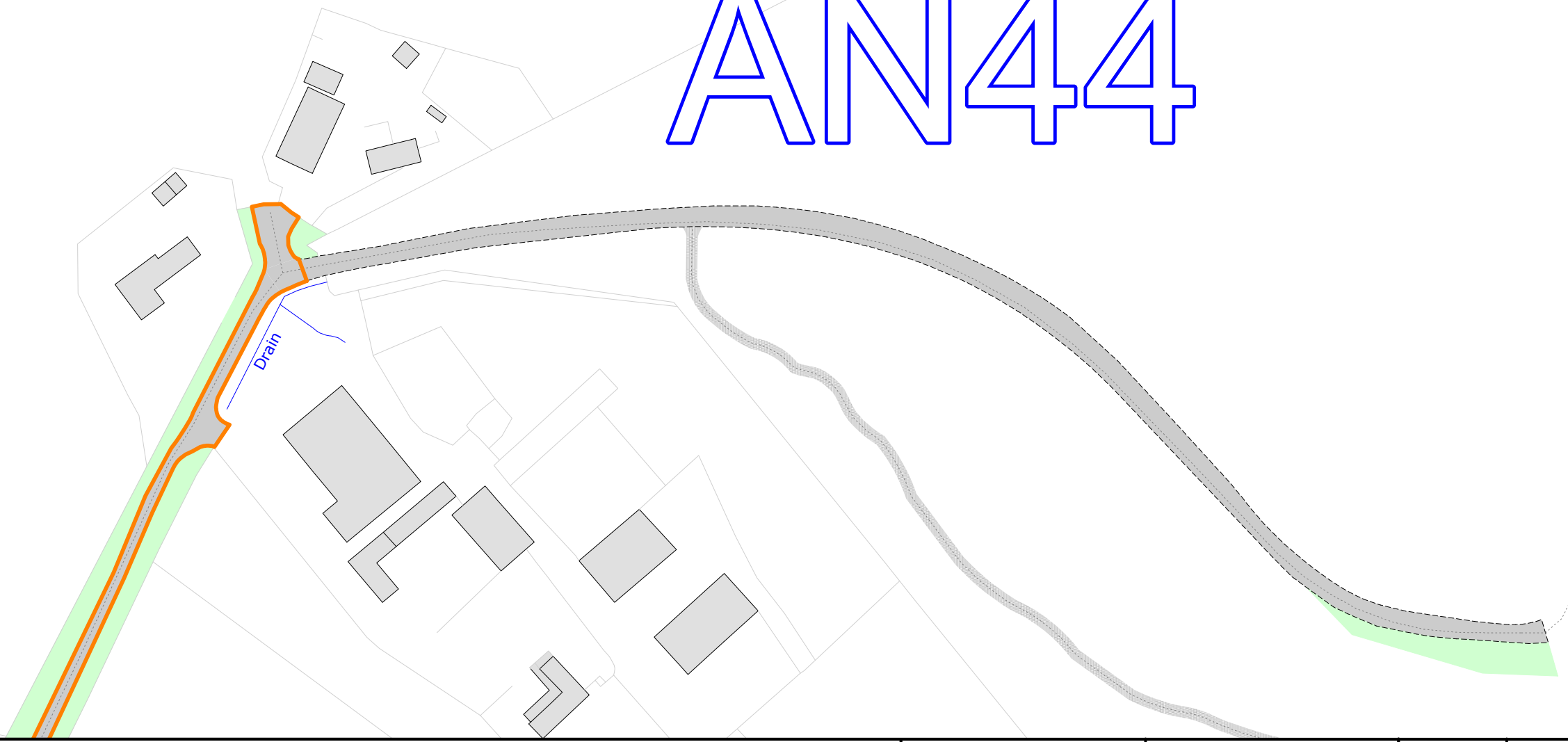
The entire lengths of Ash Gardens, Bell Gardens, Bryon Court, Chapel Lane Manor Park, Fuller Gardens, Greenfields, Manor Meadows, Manor Park, Quarrybrook Close, Rawlings Close, St Julian's Close and Yew Tree Gardens,

THE COMMON SEAL of
SWINDON BOROUGH COUNCIL
was hereunto affixed on the
xxth day of xxxxxx 202x
in the presence of:




	Order Title:SWINDON BOROUGH COUNCIL (VARIOUS ROADS) (SPEED LIMITS) CONSOLIDATION ORDER 2025 NOTE: SEE KEY SHEET FOR RESTRICTIONS DISPLAYED		 <small>This map is reproduced from Ordnance Survey material with the permission of Ordnance Survey on behalf of the Controller of Her Majesty's Stationery Office © Crown Copyright. Unauthorised reproduction infringes Crown copyright and may lead to prosecution or civil proceedings. Swindon Borough Council Licence No: 100024296 2025</small>	SCALE	1 : 1250 @ A3
				DATE	02/12/2025
				MAP	AN42
				REVISION	

AN44



**Order Title:SWINDON BOROUGH COUNCIL (VARIOUS ROADS)
(SPEED LIMITS) CONSOLIDATION ORDER 2025**

NOTE: SEE KEY SHEET FOR RESTRICTIONS DISPLAYED

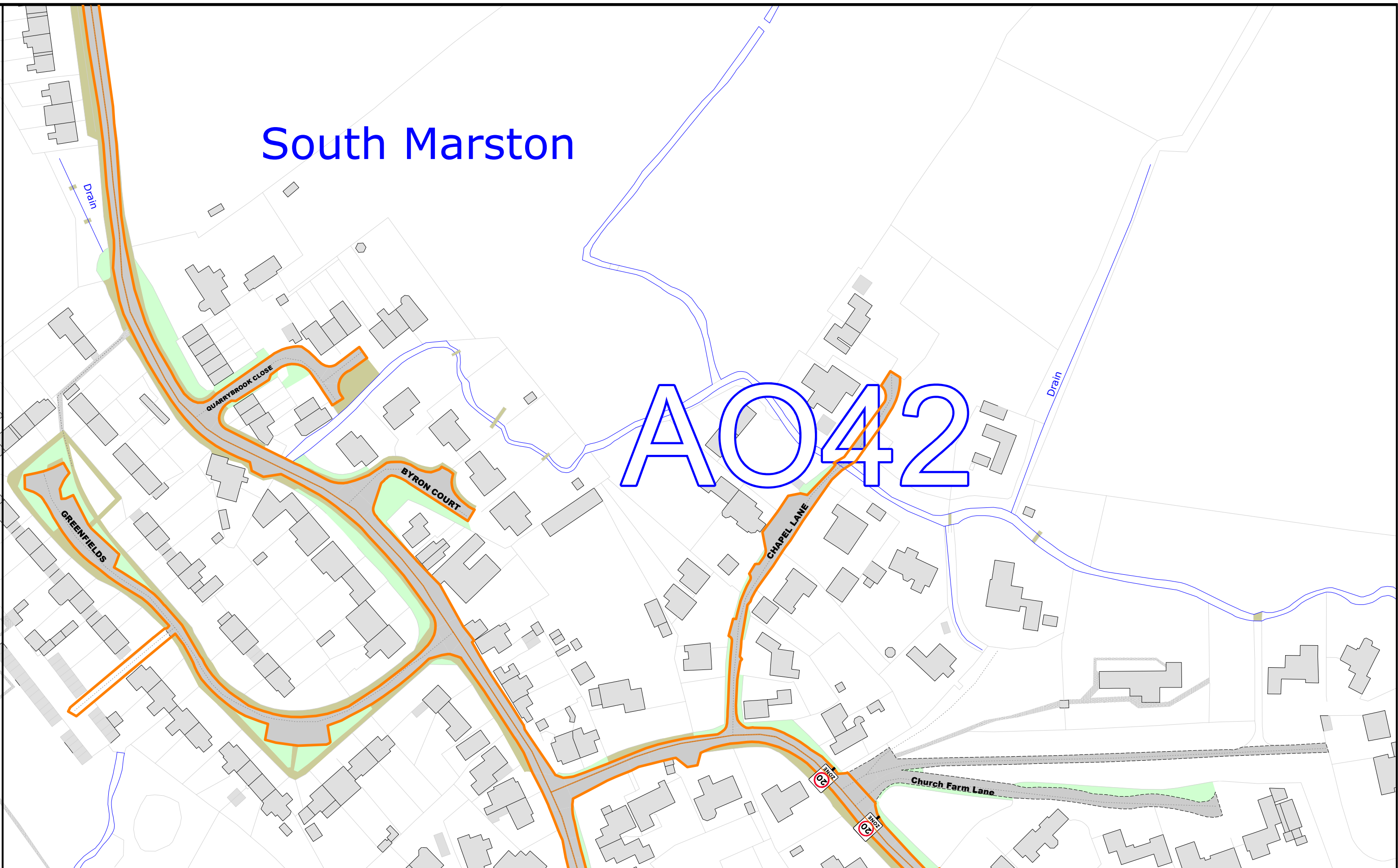




This map is reproduced from Ordnance Survey material with the permission of Ordnance Survey on behalf of the Controller of Her Majesty's Stationery Office © Crown Copyright. Unauthorised reproduction infringes Crown copyright and may lead to prosecution or civil proceedings.
Swindon Borough Council
Licence No: 100024296 2025

SCALE	1 : 1250 @ A3
DATE	02/12/2025
MAP	AN44
REVISION	

South Marston

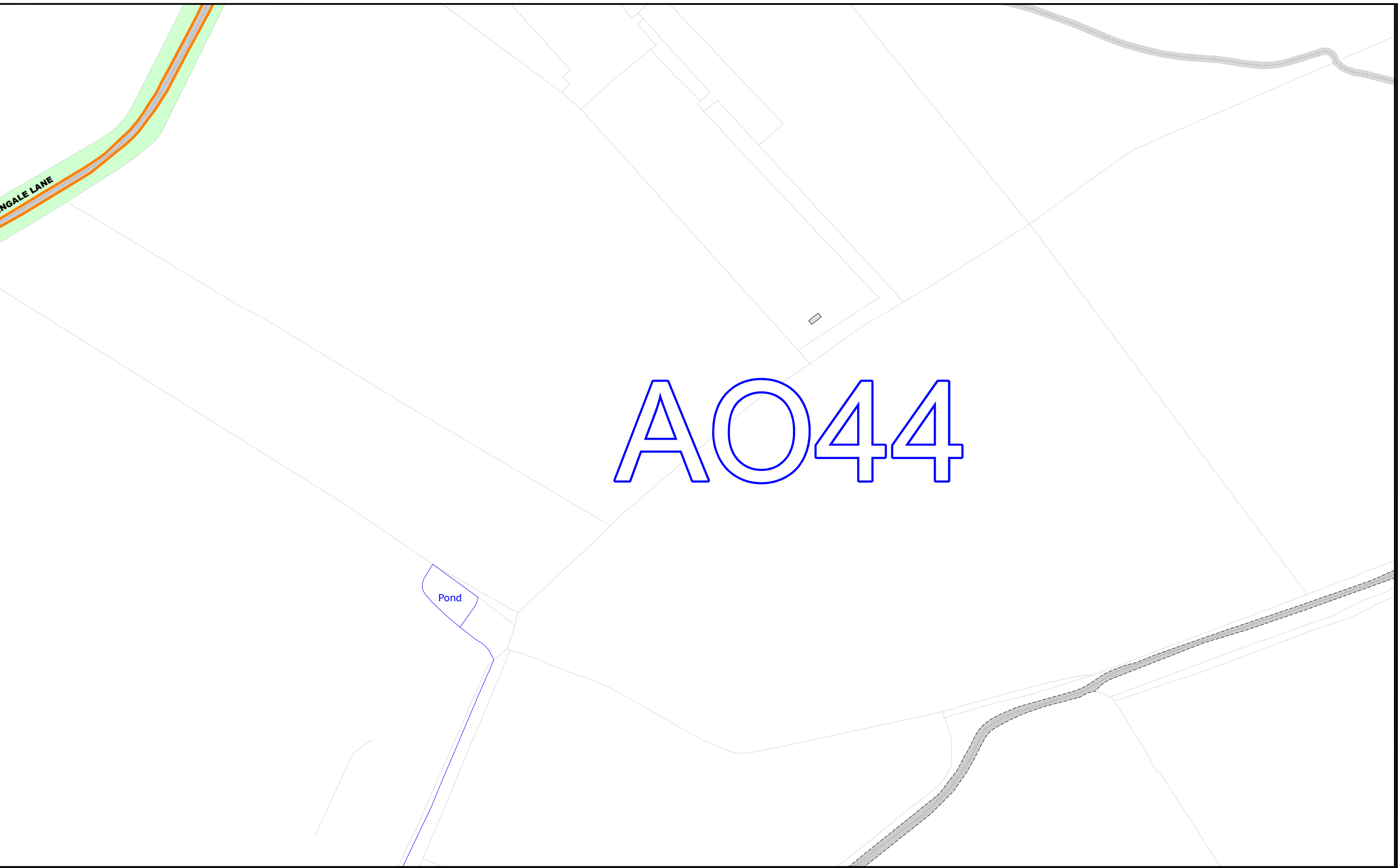
A042



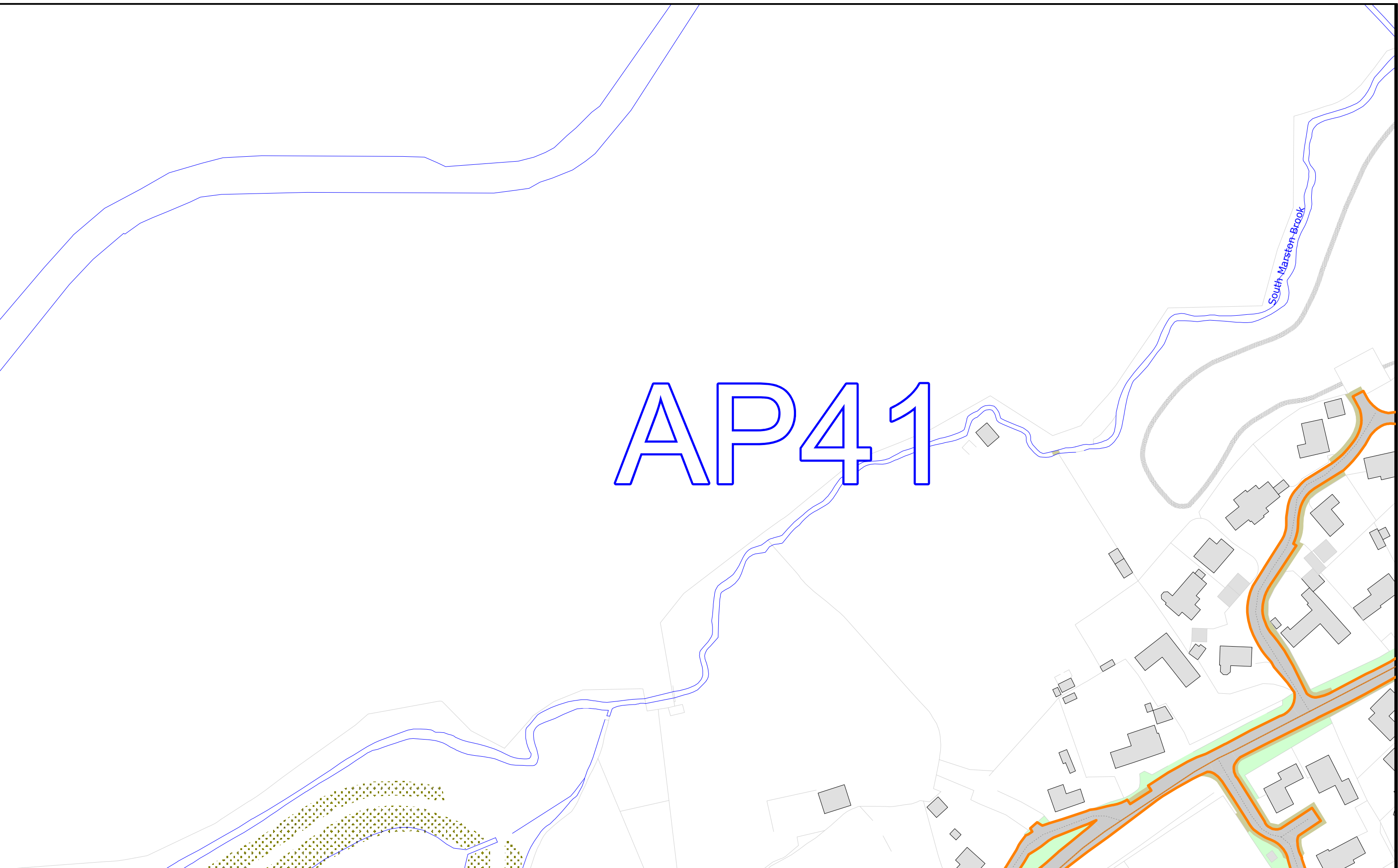
	Order Title:SWINDON BOROUGH COUNCIL (VARIOUS ROADS) (SPEED LIMITS) CONSOLIDATION ORDER 2025 NOTE: SEE KEY SHEET FOR RESTRICTIONS DISPLAYED		<p>This map is reproduced from Ordnance Survey material with the permission of Ordnance Survey on behalf of the Controller of Her Majesty's Stationery Office © Crown Copyright. Unauthorised reproduction infringes Crown copyright and may lead to prosecution or civil proceedings. Swindon Borough Council Licence No: 100024296 2025</p>	SCALE	1 : 1250 @ A3
				DATE	02/12/2025
				MAP	AO42
				REVISION	



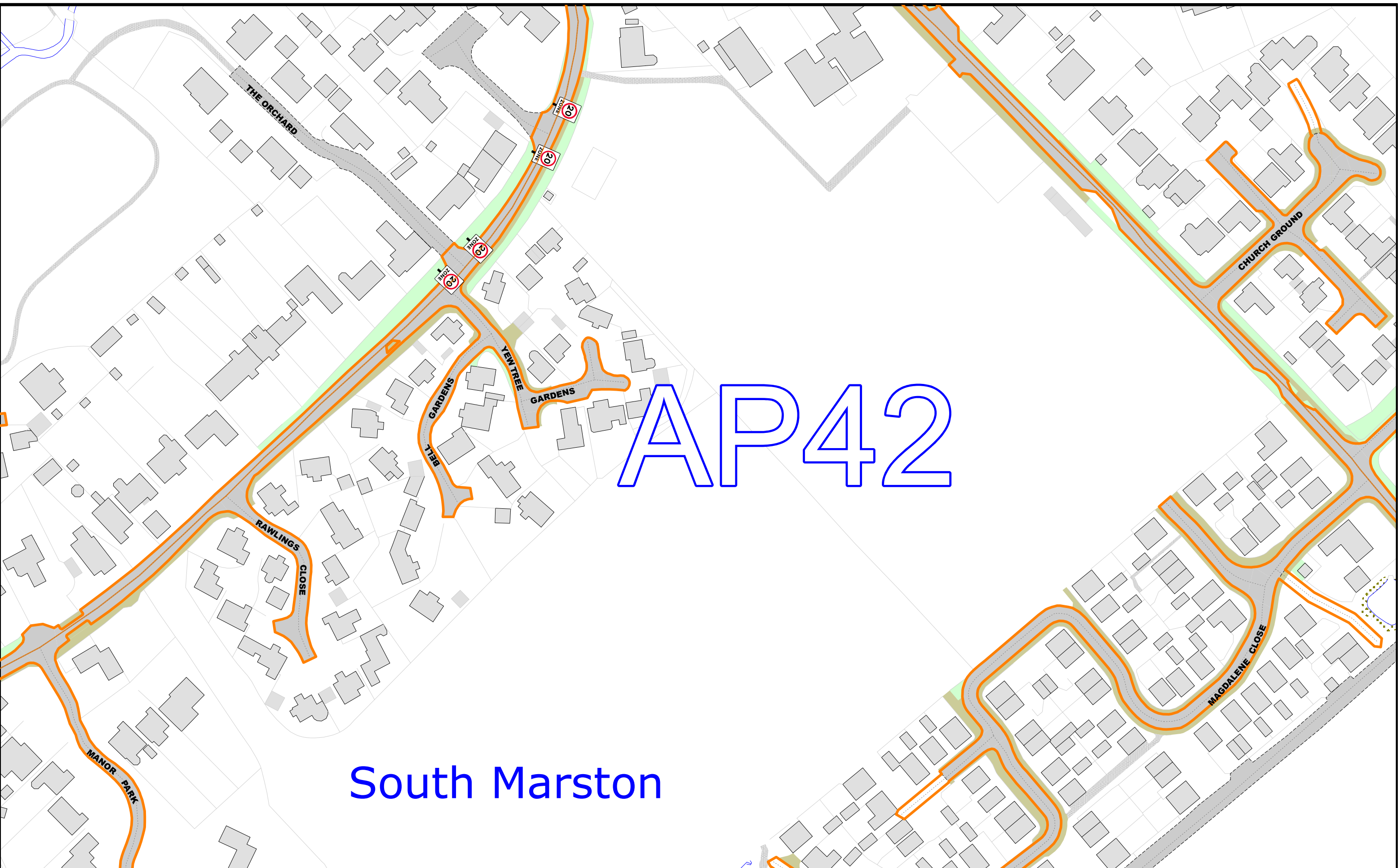
	Order Title:SWINDON BOROUGH COUNCIL (VARIOUS ROADS) (SPEED LIMITS) CONSOLIDATION ORDER 2025 NOTE: SEE KEY SHEET FOR RESTRICTIONS DISPLAYED		 <small>This map is reproduced from Ordnance Survey material with the permission of Ordnance Survey on behalf of the Controller of Her Majesty's Stationery Office © Crown Copyright. Unauthorised reproduction infringes Crown copyright and may lead to prosecution or civil proceedings. Swindon Borough Council Licence No: 100024296 2025</small>	SCALE	1 : 1250 @ A3
				DATE	02/12/2025
				MAP	A043
				REVISION	



	Order Title:SWINDON BOROUGH COUNCIL (VARIOUS ROADS) (SPEED LIMITS) CONSOLIDATION ORDER 2025 NOTE: SEE KEY SHEET FOR RESTRICTIONS DISPLAYED		 <small>This map is reproduced from Ordnance Survey material with the permission of Ordnance Survey on behalf of the Controller of Her Majesty's Stationery Office © Crown Copyright. Unauthorised reproduction infringes Crown copyright and may lead to prosecution or civil proceedings. Swindon Borough Council Licence No: 100024296 2025</small>	SCALE	1 : 1250 @ A3
				DATE	02/12/2025
				MAP	AO44
				REVISION	

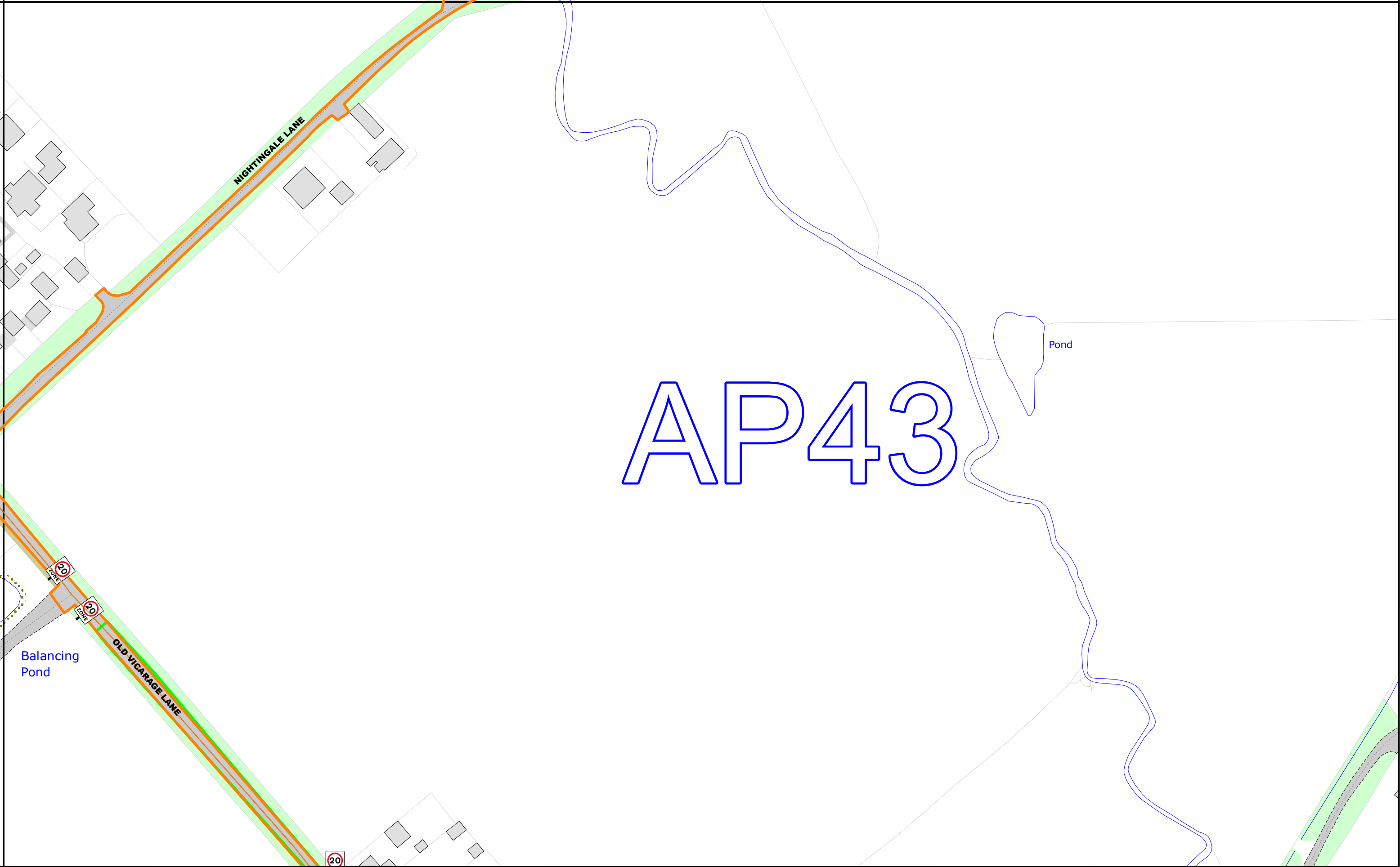


	Order Title:SWINDON BOROUGH COUNCIL (VARIOUS ROADS) (SPEED LIMITS) CONSOLIDATION ORDER 2025 NOTE: SEE KEY SHEET FOR RESTRICTIONS DISPLAYED		 <small>This map is reproduced from Ordnance Survey material with the permission of Ordnance Survey on behalf of the Controller of Her Majesty's Stationery Office © Crown Copyright. Unauthorised reproduction infringes Crown copyright and may lead to prosecution or civil proceedings. Swindon Borough Council Licence No: 100024296 2025</small>	SCALE	1 : 1250 @ A3
				DATE	02/12/2025
				MAP	AP41
				REVISION	

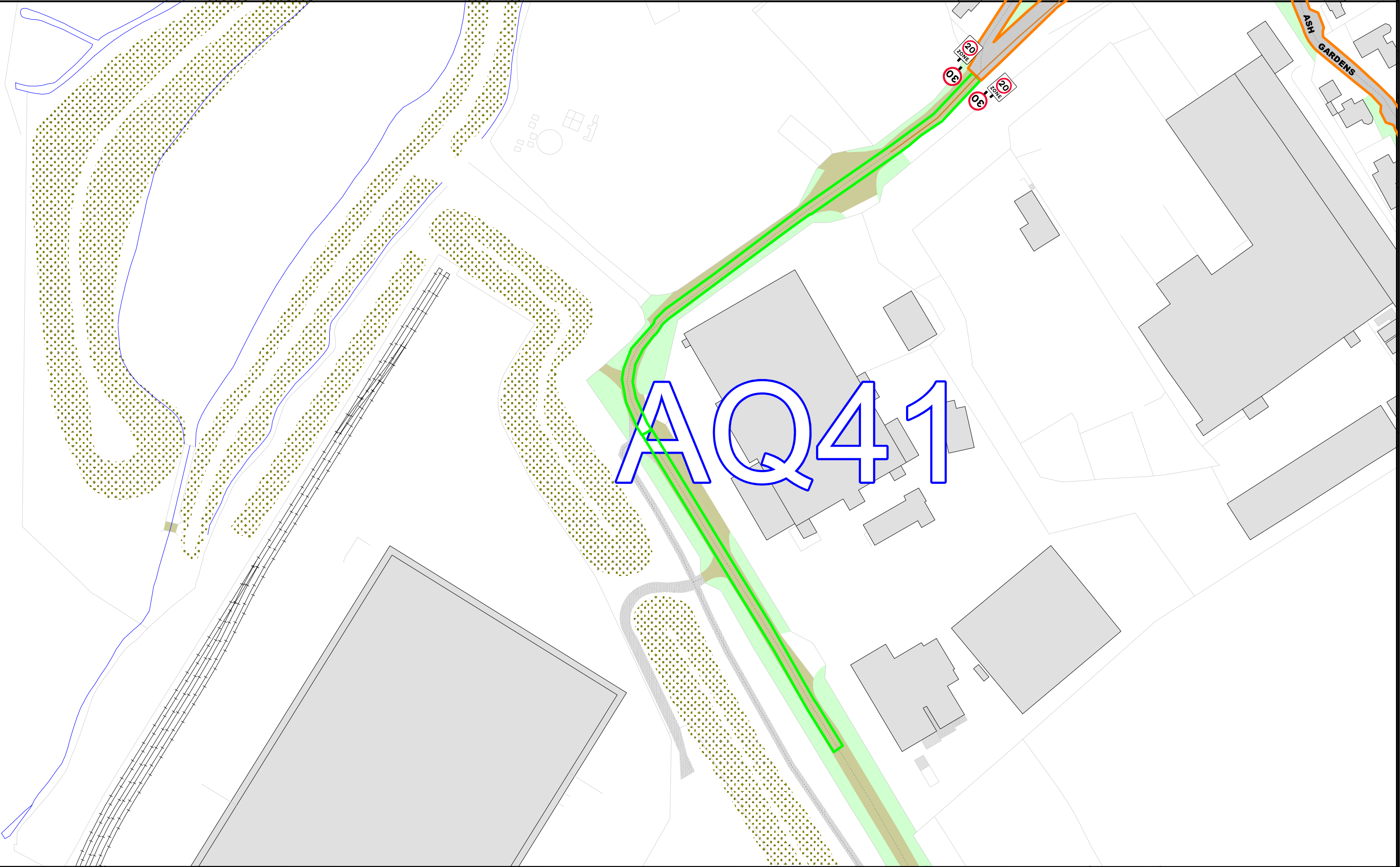




South Marston

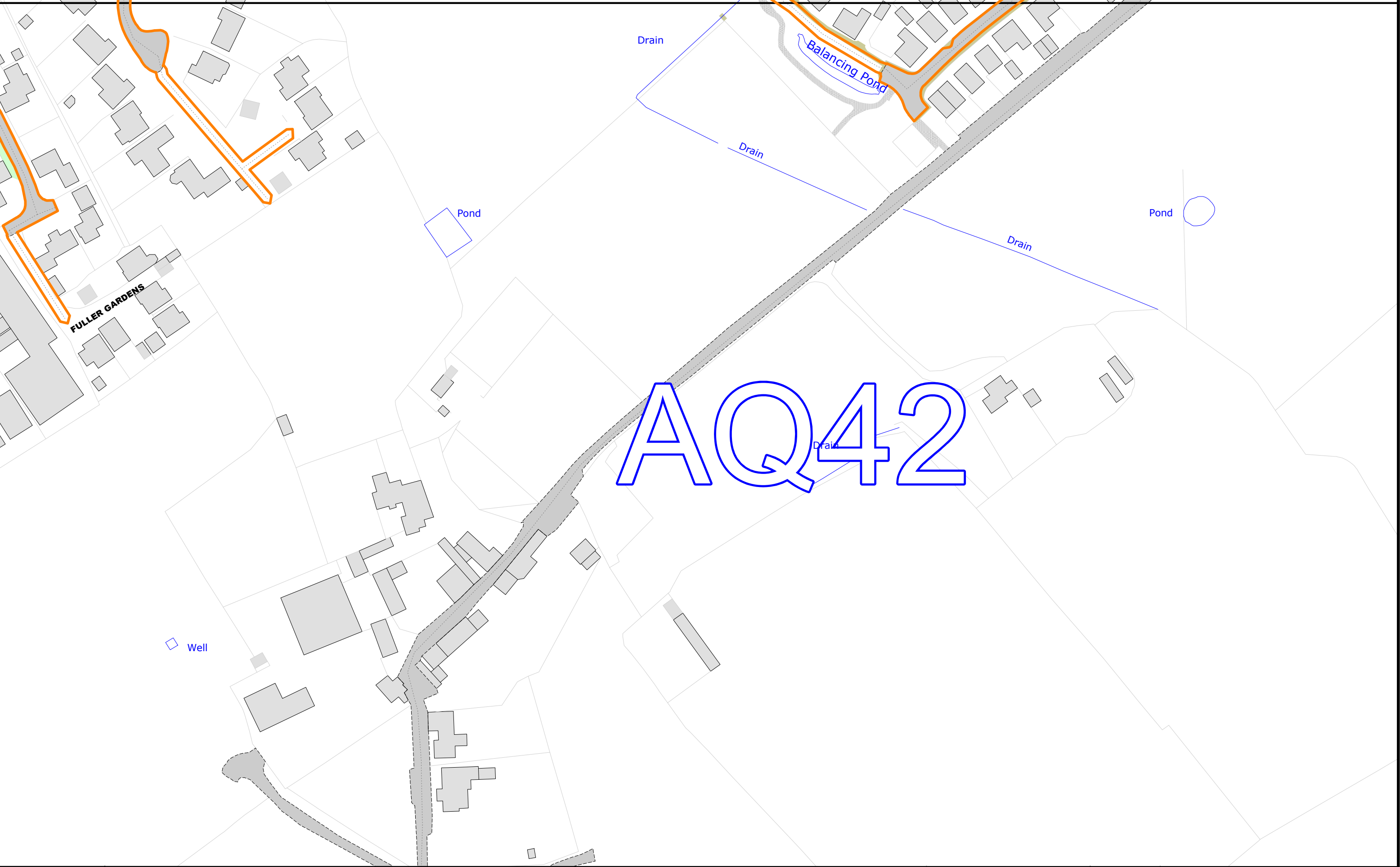
	<div>Order Title:SWINDON BOROUGH COUNCIL (VARIOUS ROADS) (SPEED LIMITS) CONSOLIDATION ORDER 2025</div> <div>NOTE: SEE KEY SHEET FOR RESTRICTIONS DISPLAYED</div>		<div>This map is reproduced from Ordnance Survey material with the permission of Ordnance Survey on behalf of the Controller of Her Majesty's Stationery Office © Crown Copyright. Unauthorised reproduction infringes Crown copyright and may lead to prosecution or civil proceedings. Swindon Borough Council Licence No: 100024296 2025</div>	SCALE	1 : 1250 @ A3
				DATE	02/12/2025
				MAP	AP42
				REVISION	

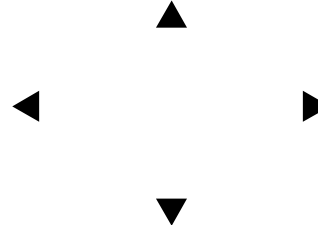


	Order Title:SWINDON BOROUGH COUNCIL (VARIOUS ROADS) (SPEED LIMITS) CONSOLIDATION ORDER 2025 NOTE: SEE KEY SHEET FOR RESTRICTIONS DISPLAYED		 <small>This map is reproduced from Ordnance Survey material with the permission of Ordnance Survey on behalf of the Controller of Her Majesty's Stationery Office © Crown Copyright. Unauthorised reproduction infringes Crown copyright and may lead to prosecution or civil proceedings. Swindon Borough Council Licence No: 100024296 2025</small>	SCALE	1 : 1250 @ A3
				DATE	02/12/2025
				MAP	AP43
				REVISION	



	Order Title:SWINDON BOROUGH COUNCIL (VARIOUS ROADS) (SPEED LIMITS) CONSOLIDATION ORDER 2025 NOTE: SEE KEY SHEET FOR RESTRICTIONS DISPLAYED		 <small>This map is reproduced from Ordnance Survey material with the permission of Ordnance Survey on behalf of the Controller of Her Majesty's Stationery Office © Crown Copyright. Unauthorised reproduction infringes Crown copyright and may lead to prosecution or civil proceedings. Swindon Borough Council Licence No: 100024296 2025</small>	SCALE	1 : 1250 @ A3
				DATE	02/12/2025
				MAP	AQ41
				REVISION	



	Order Title:SWINDON BOROUGH COUNCIL (VARIOUS ROADS) (SPEED LIMITS) CONSOLIDATION ORDER 2025 NOTE: SEE KEY SHEET FOR RESTRICTIONS DISPLAYED		 <small>This map is reproduced from Ordnance Survey material with the permission of Ordnance Survey on behalf of the Controller of Her Majesty's Stationery Office © Crown Copyright. Unauthorised reproduction infringes Crown copyright and may lead to prosecution or civil proceedings. Swindon Borough Council Licence No: 100024296 2025</small>	SCALE	1 : 1250 @ A3
				DATE	02/12/2025
				MAP	AQ42
				REVISION	



	Order Title:SWINDON BOROUGH COUNCIL (VARIOUS ROADS) (SPEED LIMITS) CONSOLIDATION ORDER 2025 NOTE: SEE KEY SHEET FOR RESTRICTIONS DISPLAYED		 <small>This map is reproduced from Ordnance Survey material with the permission of Ordnance Survey on behalf of the Controller of Her Majesty's Stationery Office © Crown Copyright. Unauthorised reproduction infringes Crown copyright and may lead to prosecution or civil proceedings. Swindon Borough Council Licence No: 100024296 2025</small>	SCALE	1 : 1250 @ A3
				DATE	02/12/2025
				MAP	AQ43
				REVISION	