

**SWINDON BOROUGH COUNCIL**  
**(VARIOUS ROADS, SWINDON) (SPEED LIMITS) CONSOLIDATION ORDER 2022**  
**(VARIATION NO. 9) 2025**

Swindon Borough Council in exercise of their powers under Sections 82(2), 83(2) and 84(1),(2) and part IV of Schedule 9 of the Road Traffic Regulation Act 1984, (hereinafter referred to as "the Act") and of all other enabling powers and after consultation with the Chief Officer of Police in accordance with PartIII of Schedule 9 to the Act, hereby make the following Order:-

- 1 The Order shall come into operation on the xxth day of xxxxxx 2026 and may be cited as the "Swindon Borough Council (Various Roads, Swindon) (Speed Limits) Consolidation Order 2022 (Variation No. 9) Order 2025".
- 2 The Swindon Borough Council (Various Roads, Swindon) (Speed Limits) Consolidation Order 2022 is hereby varied as follows:

A) By the revision of the plans marked tile reference "AG45, AH44, AH45, AI42, AI43, AJ40, AJ41, AK41, AL41 and AM41".

B) The effect of the Order is as follows:

Revoke the 30mph speed limit and introduce a 20mph speed limit on the C142 from 125 metres west of the junction with Bellingham Lane to 260 metres in a north-eastly direction to the eastern kerbline of Roves Lane.

Revoke the national speed limit on the following roads and introduce a 40mph speed limit:

C142 - from a point 583 metres west of Bellingham Lane junction for a distance of 555 metres in a westerly direction.


Supermarine Road for its entire length

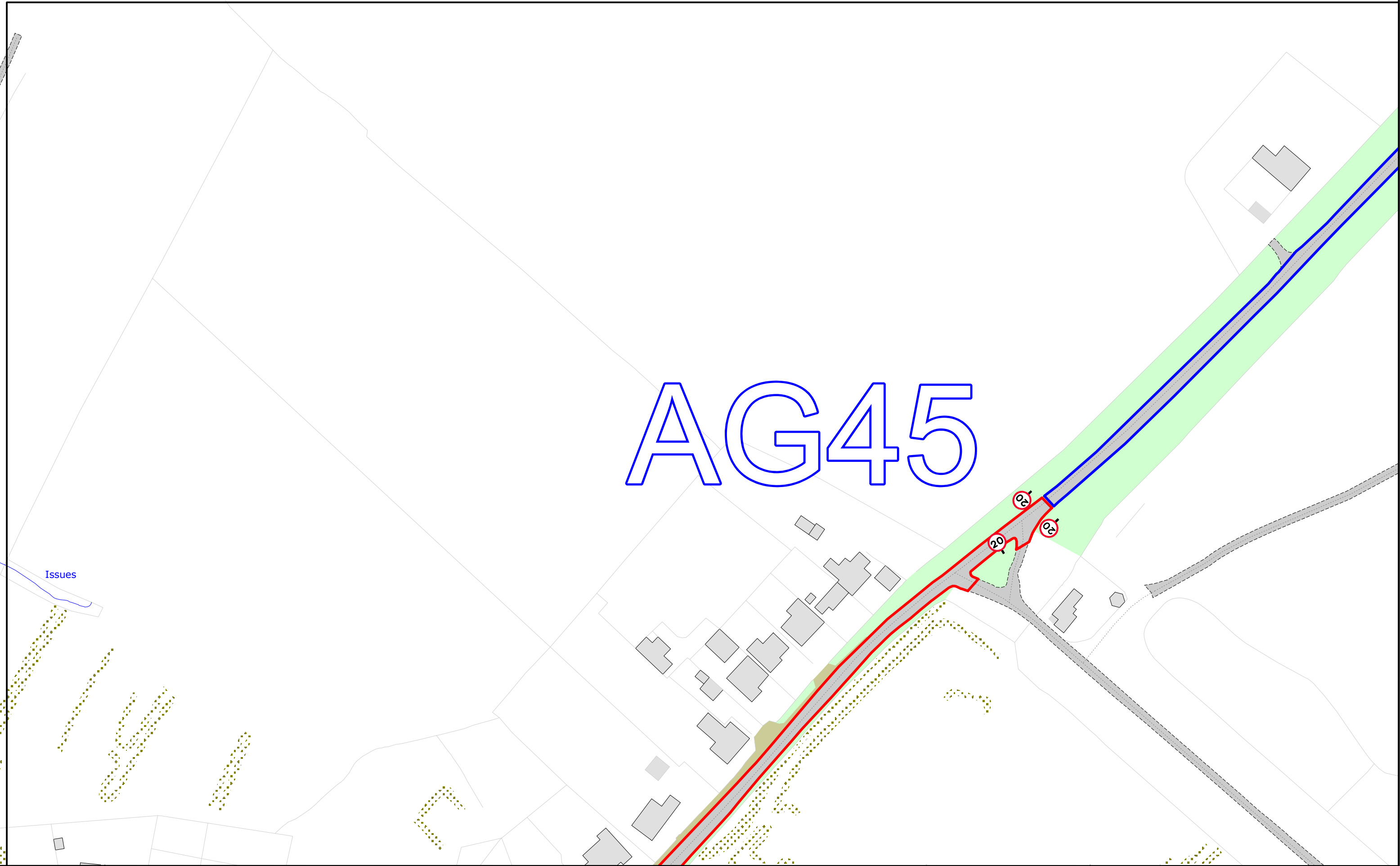
Highworth Road - from the junction of Supermarine Road for a distance of 705 metres in a southerly direction


Highworth Road - from the junction of Supermarine Road for a distance of 200 metres in a northerly direction

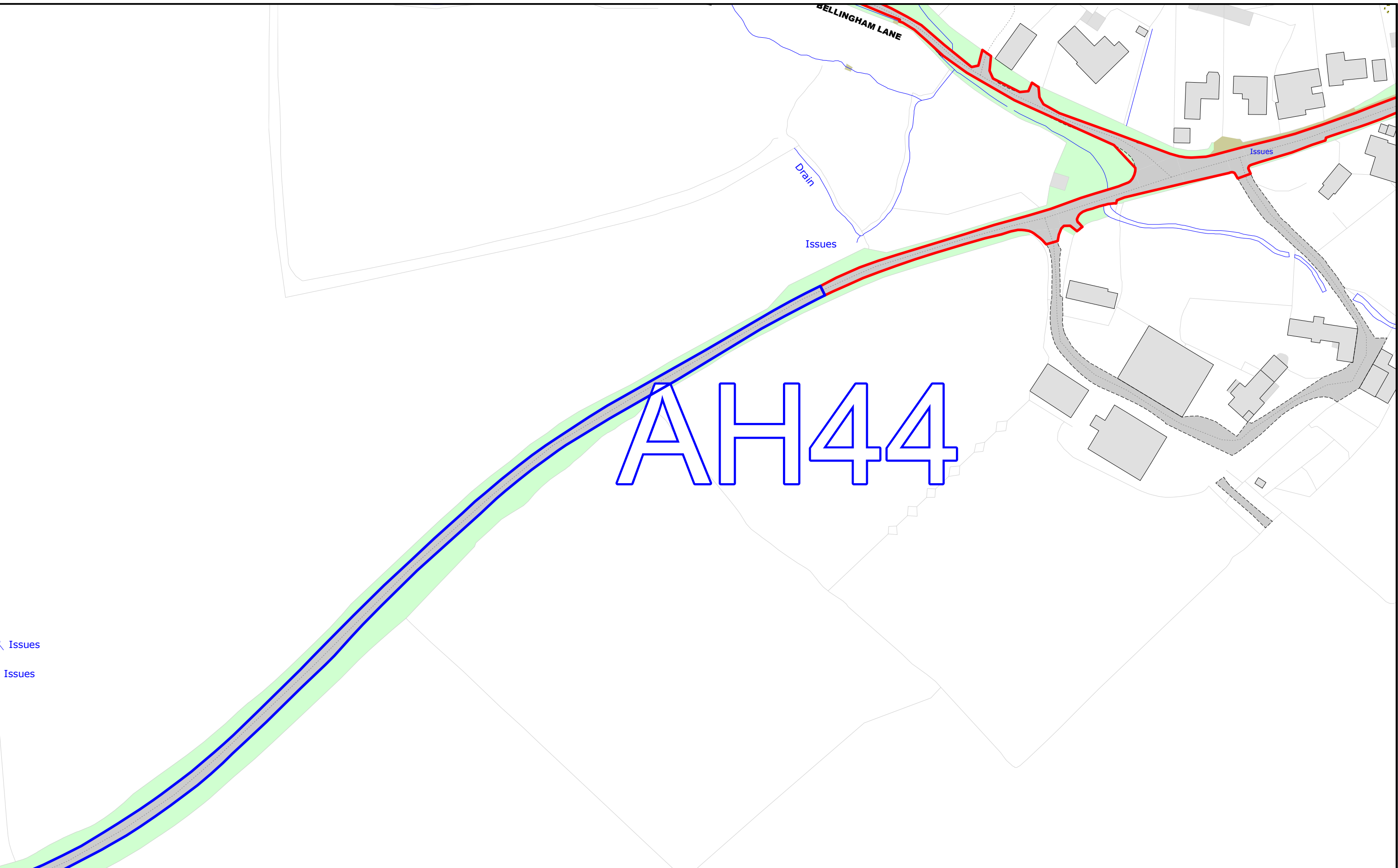
THE COMMON SEAL of  
SWINDON BOROUGH COUNCIL  
was hereunto affixed on the  
xx<sup>th</sup> day of xxxxxx 202x  
in the presence of:



	<b>Order Title:SWINDON BOROUGH COUNCIL (VARIOUS ROADS) (SPEED LIMITS) CONSOLIDATION ORDER 2025</b>  <b>NOTE: SEE KEY SHEET FOR RESTRICTIONS DISPLAYED</b>	 	<small>This map is reproduced from Ordnance Survey material with the permission of Ordnance Survey on behalf of the Controller of Her Majesty's Stationery Office © Crown Copyright. Unauthorised reproduction infringes Crown copyright and may lead to prosecution or civil proceedings. Swindon Borough Council Licence No: 100024296 2025</small>	<b>SCALE</b>	<b>1 : 1250 @ A3</b>
				<b>DATE</b>	<b>12/12/2025</b>
				<b>MAP</b>	<b>AG44</b>
				<b>REVISION</b>	





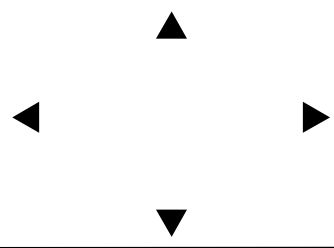
	<b>Order Title:SWINDON BOROUGH COUNCIL (VARIOUS ROADS) (SPEED LIMITS) CONSOLIDATION ORDER 2025</b>  <b>NOTE: SEE KEY SHEET FOR RESTRICTIONS DISPLAYED</b>	 <small>This map is reproduced from Ordnance Survey material with the permission of Ordnance Survey on behalf of the Controller of Her Majesty's Stationery Office © Crown Copyright. Unauthorised reproduction infringes Crown copyright and may lead to prosecution or civil proceedings. Swindon Borough Council Licence No: 100024296 2025</small>	<b>SCALE</b>	<b>1 : 1250 @ A3</b>
			<b>DATE</b>	<b>08/12/2025</b>
			<b>MAP</b>	<b>AG45</b>
			<b>REVISION</b>	



	<b>Order Title:SWINDON BOROUGH COUNCIL (VARIOUS ROADS) (SPEED LIMITS) CONSOLIDATION ORDER 2025</b>  NOTE: SEE KEY SHEET FOR RESTRICTIONS DISPLAYED		 <small>This map is reproduced from Ordnance Survey material with the permission of Ordnance Survey on behalf of the Controller of Her Majesty's Stationery Office © Crown Copyright. Unauthorised reproduction infringes Crown copyright and may lead to prosecution or civil proceedings. Swindon Borough Council Licence No: 100024296 2025</small>	SCALE	1 : 1250 @ A3
				DATE	12/12/2025
				MAP	AH44
				REVISION	






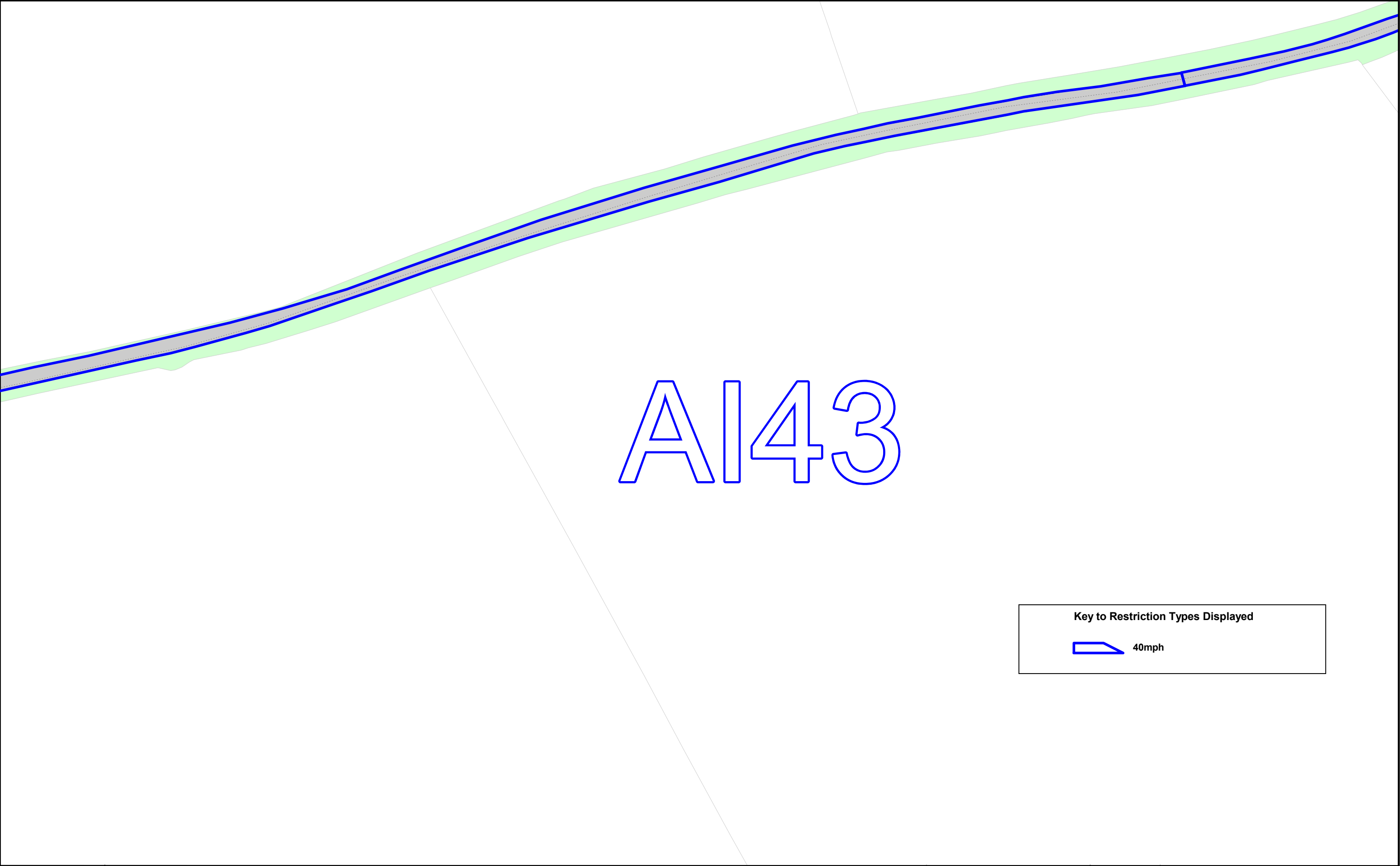
	<b>Order Title:SWINDON BOROUGH COUNCIL (VARIOUS ROADS) (SPEED LIMITS) CONSOLIDATION ORDER 2025</b>  NOTE: SEE KEY SHEET FOR RESTRICTIONS DISPLAYED	  	<p>This map is reproduced from Ordnance Survey material with the permission of Ordnance Survey on behalf of the Controller of Her Majesty's Stationery Office © Crown Copyright. Unauthorised reproduction infringes Crown copyright and may lead to prosecution or civil proceedings. Swindon Borough Council Licence No: 100024296 2025</p>	SCALE	1 : 1250 @ A3
				DATE	08/12/2025
				MAP	AH45
				REVISION	



Key to Restriction Types Displayed

 40mph

	<b>Order Title:SWINDON BOROUGH COUNCIL (VARIOUS ROADS) (SPEED LIMITS) CONSOLIDATION ORDER 2025</b>  NOTE: SEE KEY SHEET FOR RESTRICTIONS DISPLAYED	 	<small>This map is reproduced from Ordnance Survey material with the permission of Ordnance Survey on behalf of the Controller of Her Majesty's Stationery Office © Crown Copyright. Unauthorised reproduction infringes Crown copyright and may lead to prosecution or civil proceedings. Swindon Borough Council Licence No: 100024296 2025</small>	SCALE	1 : 1250 @ A3
				DATE	08/12/2025
				MAP	AI42
				REVISION	



	<b>Order Title:SWINDON BOROUGH COUNCIL (VARIOUS ROADS) (SPEED LIMITS) CONSOLIDATION ORDER 2025</b>  NOTE: SEE KEY SHEET FOR RESTRICTIONS DISPLAYED		 <small>This map is reproduced from Ordnance Survey material with the permission of Ordnance Survey on behalf of the Controller of Her Majesty's Stationery Office © Crown Copyright. Unauthorised reproduction infringes Crown copyright and may lead to prosecution or civil proceedings. Swindon Borough Council Licence No: 100024296 2025</small>	SCALE	1 : 1250 @ A3
				DATE	08/12/2025
				MAP	AI43
				REVISION	

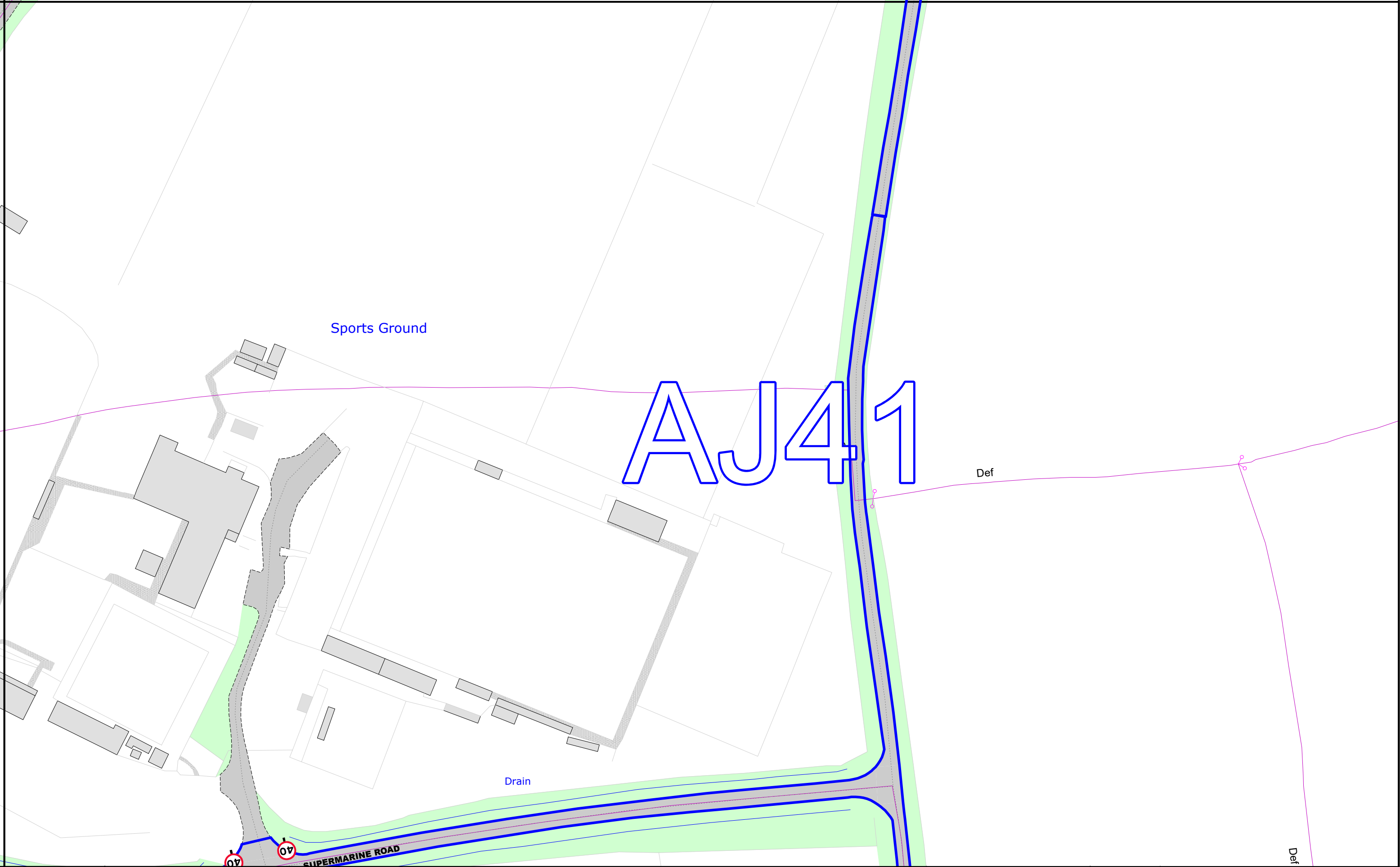



Key to Restriction Types Displayed

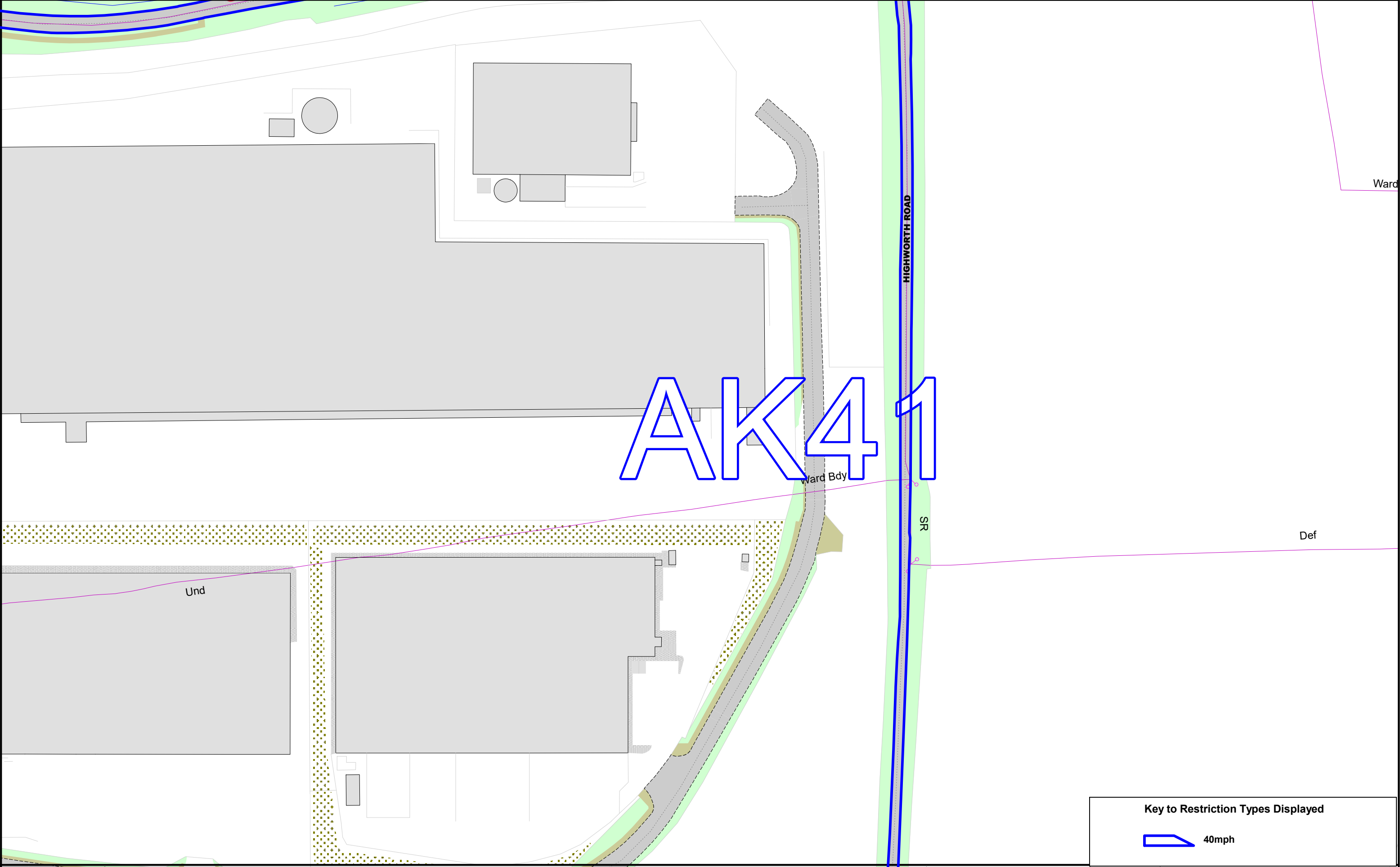
40mph


50mph

	<b>Order Title:SWINDON BOROUGH COUNCIL (VARIOUS ROADS) (SPEED LIMITS) CONSOLIDATION ORDER 2025</b>  NOTE: SEE KEY SHEET FOR RESTRICTIONS DISPLAYED	<div><div></div><div></div><div></div></div>	<div><div>N</div><div></div></div> <div><div>This map is reproduced from Ordnance Survey material with the permission of Ordnance Survey on behalf of the Controller of Her Majesty's Stationery Office © Crown Copyright. Unauthorised reproduction infringes Crown copyright and may lead to prosecution or civil proceedings. Swindon Borough Council Licence No: 100024296 2025</div></div>	<b>SCALE</b>	1 : 1250 @ A3
				<b>DATE</b>	08/12/2025
				<b>MAP</b>	AJ40
				<b>REVISION</b>	

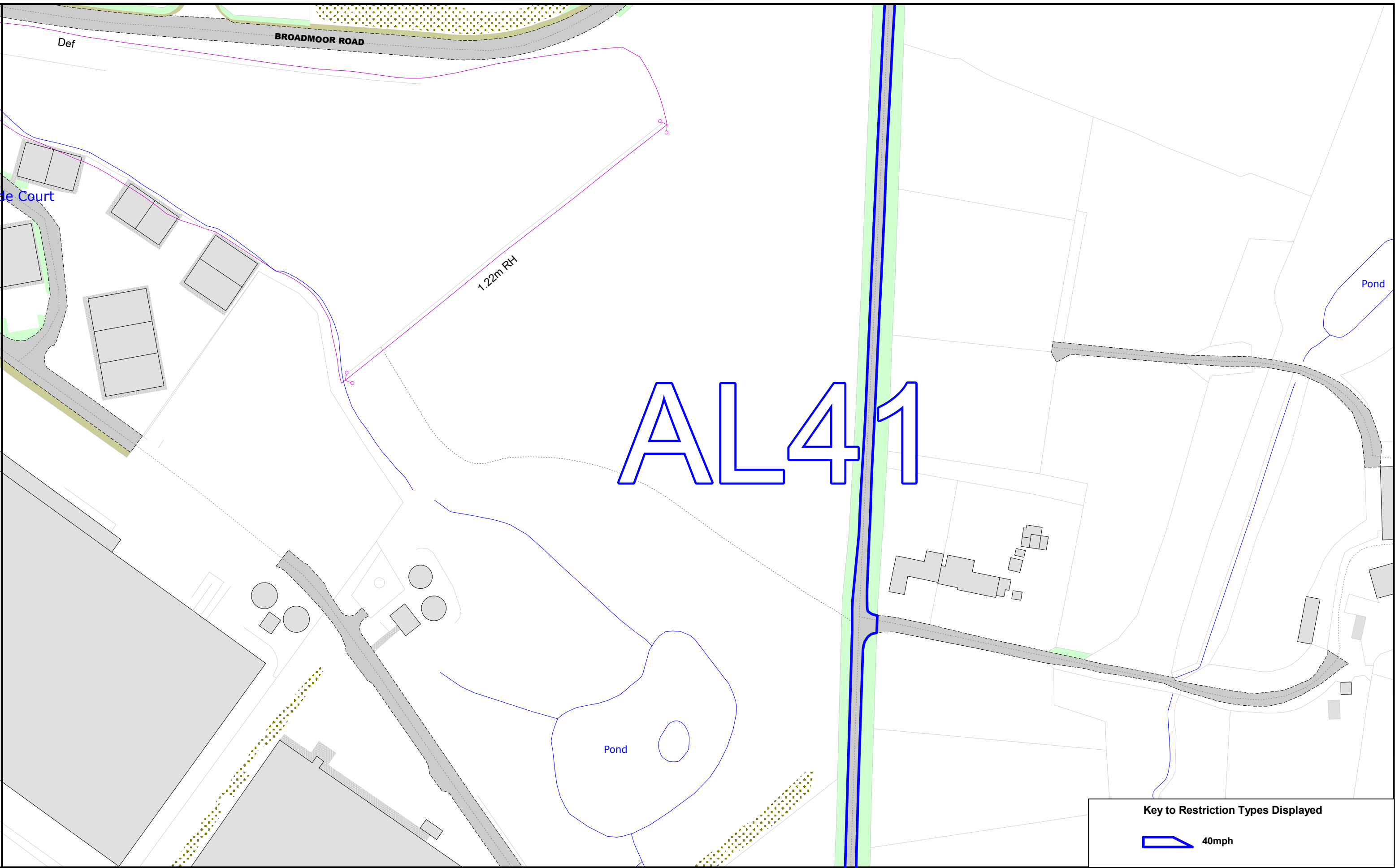


	<b>Order Title:SWINDON BOROUGH COUNCIL (VARIOUS ROADS) (SPEED LIMITS) CONSOLIDATION ORDER 2025</b>  <b>NOTE: SEE KEY SHEET FOR RESTRICTIONS DISPLAYED</b>		<p>This map is reproduced from Ordnance Survey material with the permission of Ordnance Survey on behalf of the Controller of Her Majesty's Stationery Office © Crown Copyright. Unauthorised reproduction infringes Crown copyright and may lead to prosecution or civil proceedings. Swindon Borough Council Licence No: 100024296 2025</p>	<b>SCALE</b>	<b>1 : 1250 @ A3</b>
				<b>DATE</b>	<b>08/12/2025</b>
				<b>MAP</b>	<b>AJ41</b>
				<b>REVISION</b>	




	<b>Order Title:SWINDON BOROUGH COUNCIL (VARIOUS ROADS) (SPEED LIMITS) CONSOLIDATION ORDER 2025</b>  NOTE: SEE KEY SHEET FOR RESTRICTIONS DISPLAYED		<div>▲ ◀      ▶ ▼</div> <div> <small>This map is reproduced from Ordnance Survey material with the permission of Ordnance Survey on behalf of the Controller of Her Majesty's Stationery Office © Crown Copyright. Unauthorised reproduction infringes Crown copyright and may lead to prosecution or civil proceedings. Swindon Borough Council Licence No: 100024296 2025</small></div>	<b>Key to Restriction Types Displayed</b>   40mph	
				SCALE	1 : 1250      @ A3
				DATE	08/12/2025
				MAP	AK41
				REVISION	



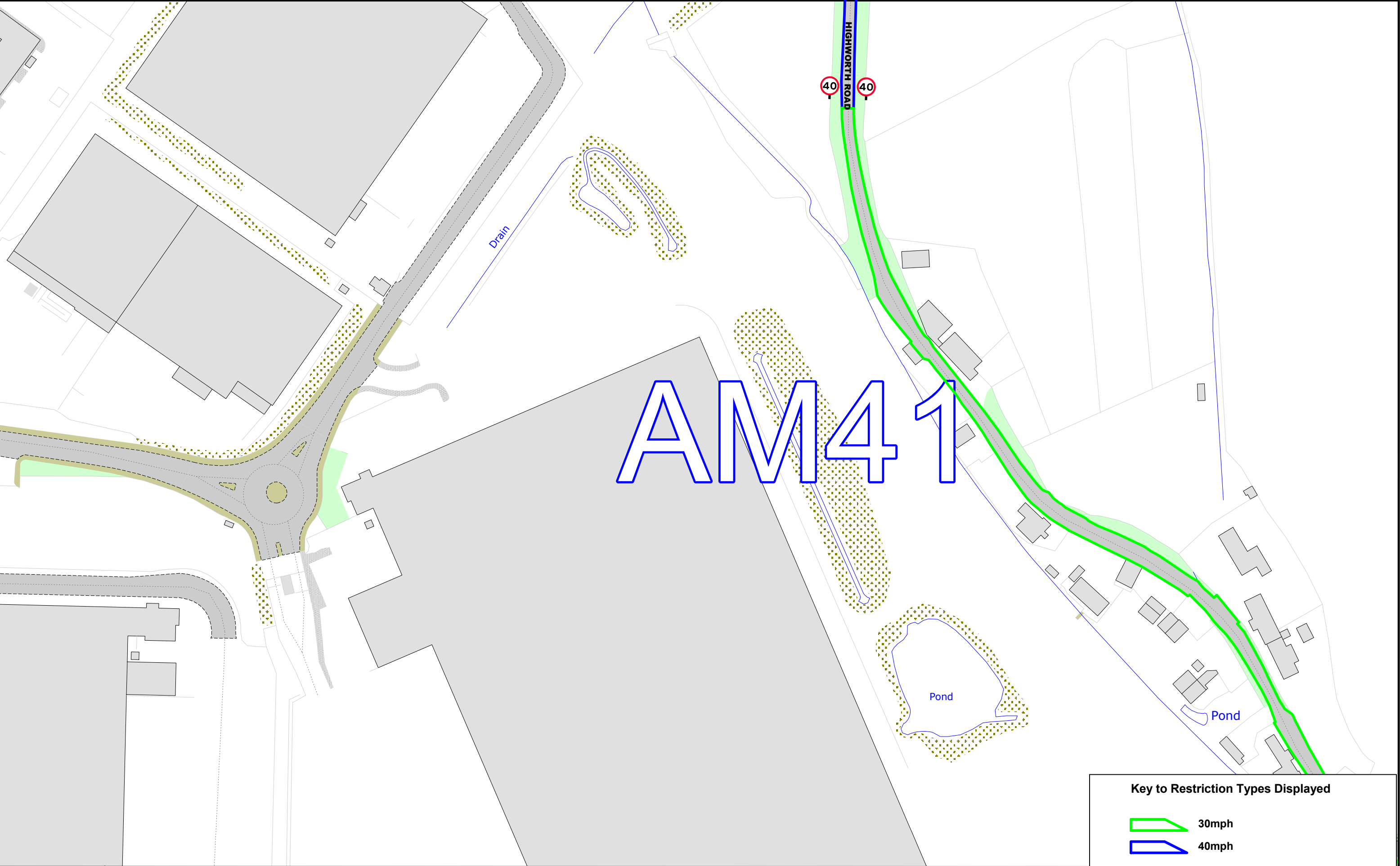


Key to Restriction Types Displayed


 40mph


	<b>Order Title:SWINDON BOROUGH COUNCIL (VARIOUS ROADS) (SPEED LIMITS) CONSOLIDATION ORDER 2025</b>  <b>NOTE: SEE KEY SHEET FOR RESTRICTIONS DISPLAYED</b>	 	<p>This map is reproduced from Ordnance Survey material with the permission of Ordnance Survey on behalf of the Controller of Her Majesty's Stationary Office © Crown Copyright. Unauthorised reproduction infringes Crown copyright and may lead to prosecution or civil proceedings. Swinton Borough Council Licence No: 100024296 2025</p>	<b>SCALE</b>	<b>1 : 1250 @ A3</b>
				<b>DATE</b>	<b>08/12/2025</b>
				<b>MAP</b>	<b>AL41</b>
				<b>REVISION</b>	





**Key to Restriction Types Displayed**

 30mph

 40mph

	<div>Order Title:SWINDON BOROUGH COUNCIL (VARIOUS ROADS) (SPEED LIMITS) CONSOLIDATION ORDER 2025</div> <div>NOTE: SEE KEY SHEET FOR RESTRICTIONS DISPLAYED</div>		<div>This map is reproduced from Ordnance Survey material with the permission of Ordnance Survey on behalf of the Controller of Her Majesty's Stationery Office © Crown Copyright. Unauthorised reproduction infringes Crown copyright and may lead to prosecution or civil proceedings. Swindon Borough Council Licence No: 100024296 2025</div>	SCALE 1 : 1250 @ A3	
				DATE 08/12/2025	
				MAP AM41	
				REVISION	