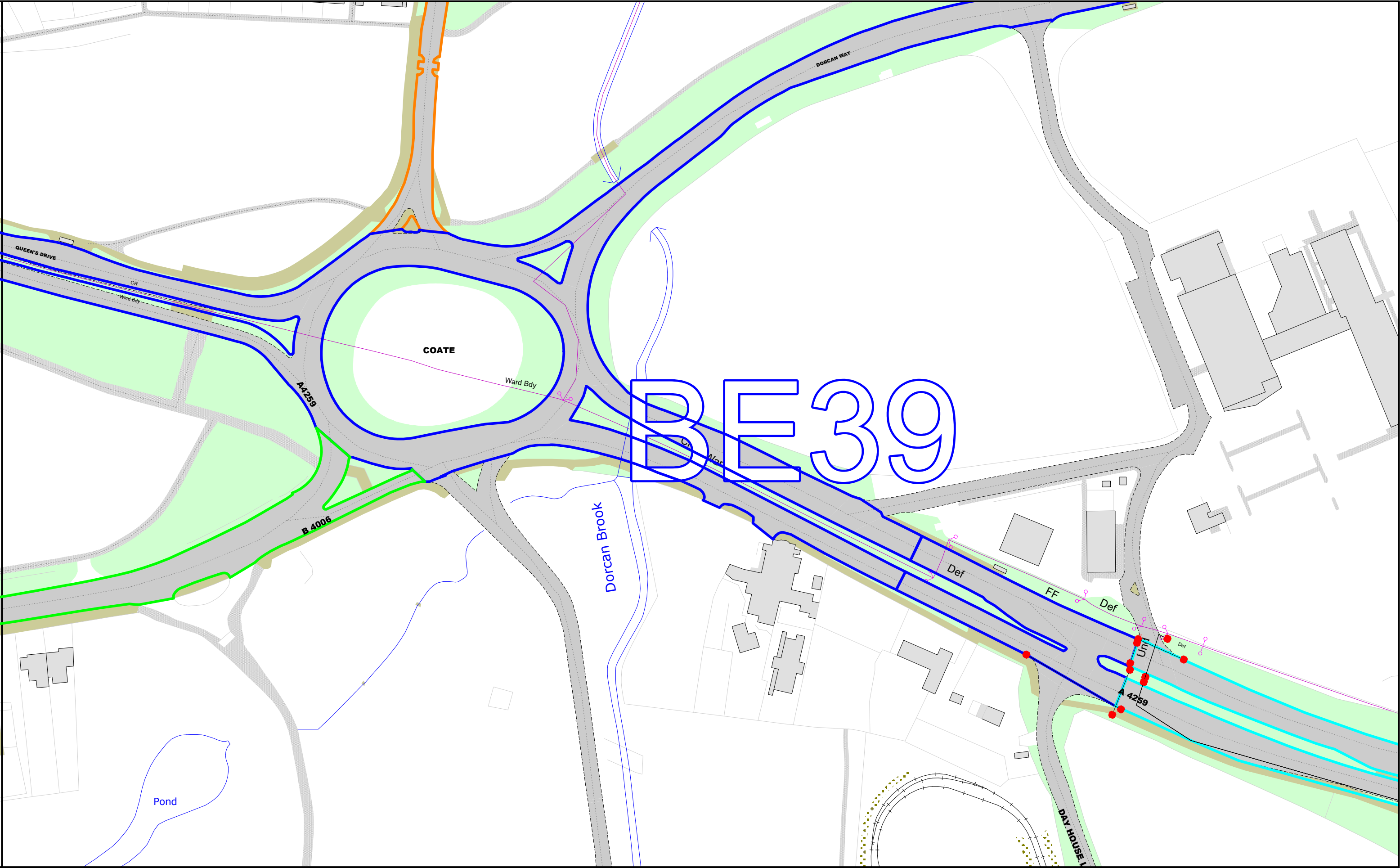




SWINDON BOROUGH COUNCIL
(VARIOUS ROADS, SWINDON) (SPEED LIMITS) CONSOLIDATION ORDER 2022
(VARIATION NO. 7) 2025

Swindon Borough Council in exercise of their powers under Sections 82(2), 83(2) and 84(1),(2) and part IV of Schedule 9 of the Road Traffic Regulation Act 1984, (hereinafter referred to as "the Act") and of all other enabling powers and after consultation with the Chief Officer of Police in accordance with PartIII of Schedule 9 to the Act, hereby make the following Order:-

- 1 The Order shall come into operation on the xxth day of xxxxxx 2025 and may be cited as the "Swindon Borough Council (Various Roads, Swindon) (Speed Limits) Consolidation Order 2022 (Variation No. 7) Order 2025".
- 2 The Swindon Borough Council (Various Roads, Swindon) (Speed Limits) Consolidation Order 2022 is hereby varied as follows:
 - A) By the revision of the plans marked tile reference "BE39".
 - B) The effect of the Order is to revoke the 50mph and introduce a 40mph speed limit on A4259 Marlborough Road southeast of the BP Petrol Station for a distance of 89 metres in a southeasterly direction in both directions.

THE COMMON SEAL of
SWINDON BOROUGH COUNCIL
was hereunto affixed on the
xxth day of xxxxxx 202x
in the presence of:



	Order Title:SWINDON BOROUGH COUNCIL (VARIOUS ROADS) (SPEED LIMITS) CONSOLIDATION ORDER 2025 NOTE: SEE KEY SHEET FOR RESTRICTIONS DISPLAYED	 <small>This map is reproduced from Ordnance Survey material with the permission of Ordnance Survey on behalf of the Controller of Her Majesty's Stationery Office © Crown Copyright. Unauthorised reproduction infringes Crown copyright and may lead to prosecution or civil proceedings. Swindon Borough Council Licence No: 100024296 2025</small>	SCALE	1 : 1250 @ A3
			DATE	02/12/2025
			MAP	BE39
			REVISION	