

SWINDON BOROUGH COUNCIL
(VARIOUS ROADS, SWINDON) (SPEED LIMITS) CONSOLIDATION ORDER 2022
(VARIATION NO. 5) 2025

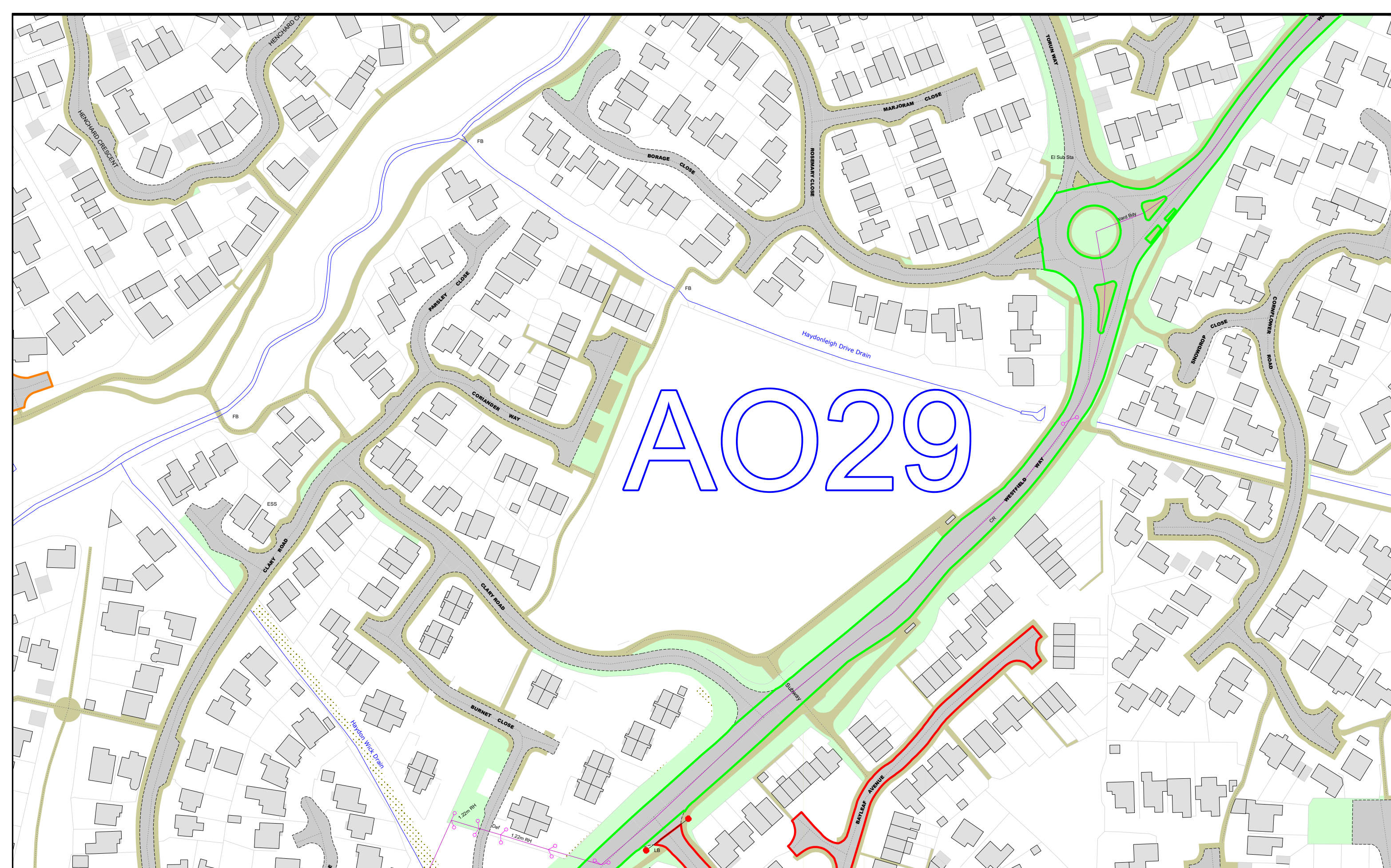
Swindon Borough Council in exercise of their powers under Sections 82(2), 83(2) and 84(1),(2) and part IV of Schedule 9 of the Road Traffic Regulation Act 1984, (hereinafter referred to as "the Act") and of all other enabling powers and after consultation with the Chief Officer of Police in accordance with PartIII of Schedule 9 to the Act, hereby make the following Order:-

- 1 The Order shall come into operation on the xxth day of xxxxxx 2024 and may be cited as the "Swindon Borough Council (Various Roads, Swindon) (Speed Limits) Consolidation Order 2022 (Variation No. 5) Order 2025".
- 2 The Swindon Borough Council (Various Roads, Swindon) (Speed Limits) Consolidation Order 2022 is hereby varied as follows:
 - A) By the revision of the plans marked tile reference "AO29, AP29, AQ29 and AQ30".
 - B) The effect of the Order is

Introduction of 20mph speed limit on the following roads:

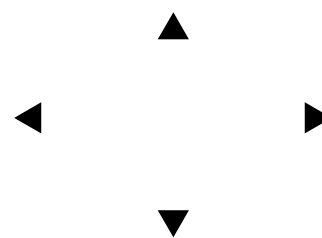
Bryony Way, Bayleaf Avenue, Fennel Close, Avens Close, Hylder Close, Buckthorn Drive, Clover Park, Saffron Close, Jasmine Close, Nutmeg Close, Basil Close, Catmint Close, Loveage Close, Mint Close, Comfrey Close, Angelica Close, Ramsthorn Close, Lichen Close, Chives Way, Marigold Close, Alder Close


THE COMMON SEAL of
SWINDON BOROUGH COUNCIL
was hereunto affixed on the
xxth day of xxxxxx 202x
in the presence of:



**Order Title:SWINDON BOROUGH COUNCIL (VARIOUS ROADS)
(SPEED LIMITS) CONSOLIDATION ORDER 2025**

NOTE: SEE KEY SHEET FOR RESTRICTIONS DISPLAYED

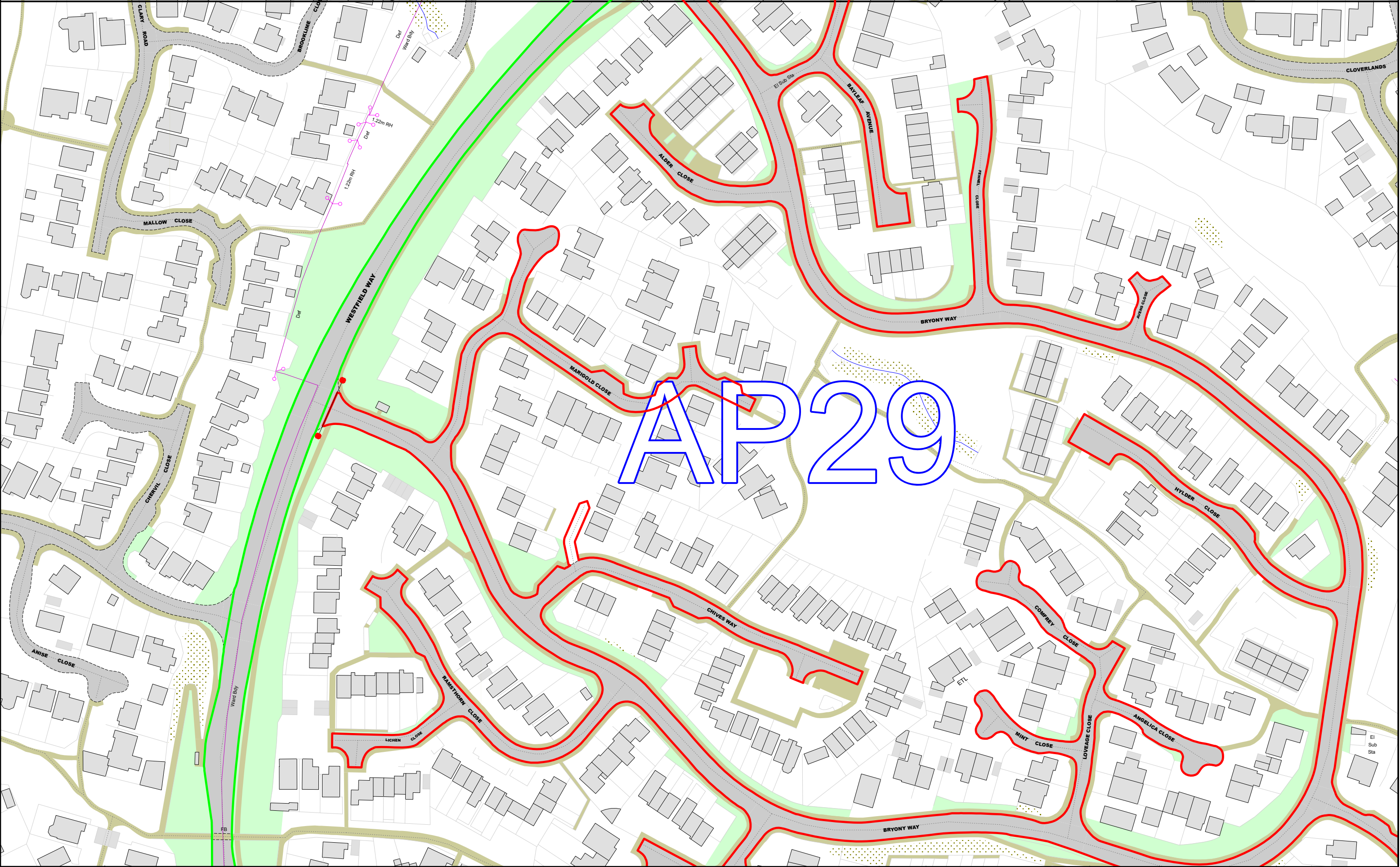






This map is reproduced from Ordnance Survey material with the permission of Ordnance Survey on behalf of the Controller of Her Majesty's Stationery Office © Crown Copyright. Unauthorised reproduction infringes Crown copyright and may lead to prosecution or civil proceedings.

Swindon Borough Council
Licence No: 100024296 2025

SCALE	1 : 1250 @ A3
DATE	02/07/2025
MAP	Selected map
REVISION	

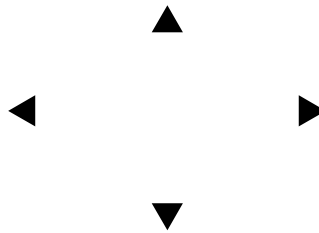


	<div>Order Title:SWINDON BOROUGH COUNCIL (VARIOUS ROADS) (SPEED LIMITS) CONSOLIDATION ORDER 2025</div> <div>NOTE: SEE KEY SHEET FOR RESTRICTIONS DISPLAYED</div>	<div><div><div>▲</div><div>▼</div></div><div><div>◀</div><div>▶</div></div></div>	<div><div><div>N</div><div></div></div><div><div>This map is reproduced from Ordnance Survey material with the permission of Ordnance Survey on behalf of the Controller of Her Majesty's Stationery Office © Crown Copyright. Unauthorised reproduction infringes Crown copyright and may lead to prosecution or civil proceedings. Swindon Borough Council Licence No: 100024296 2025</div></div></div>	<div><div>SCALE</div><div>1 : 1250 @ A3</div></div>
			<div><div>DATE</div><div>02/07/2025</div></div>	
			<div><div>MAP</div><div>Selected map</div></div>	
			<div><div>REVISION</div><div></div></div>	



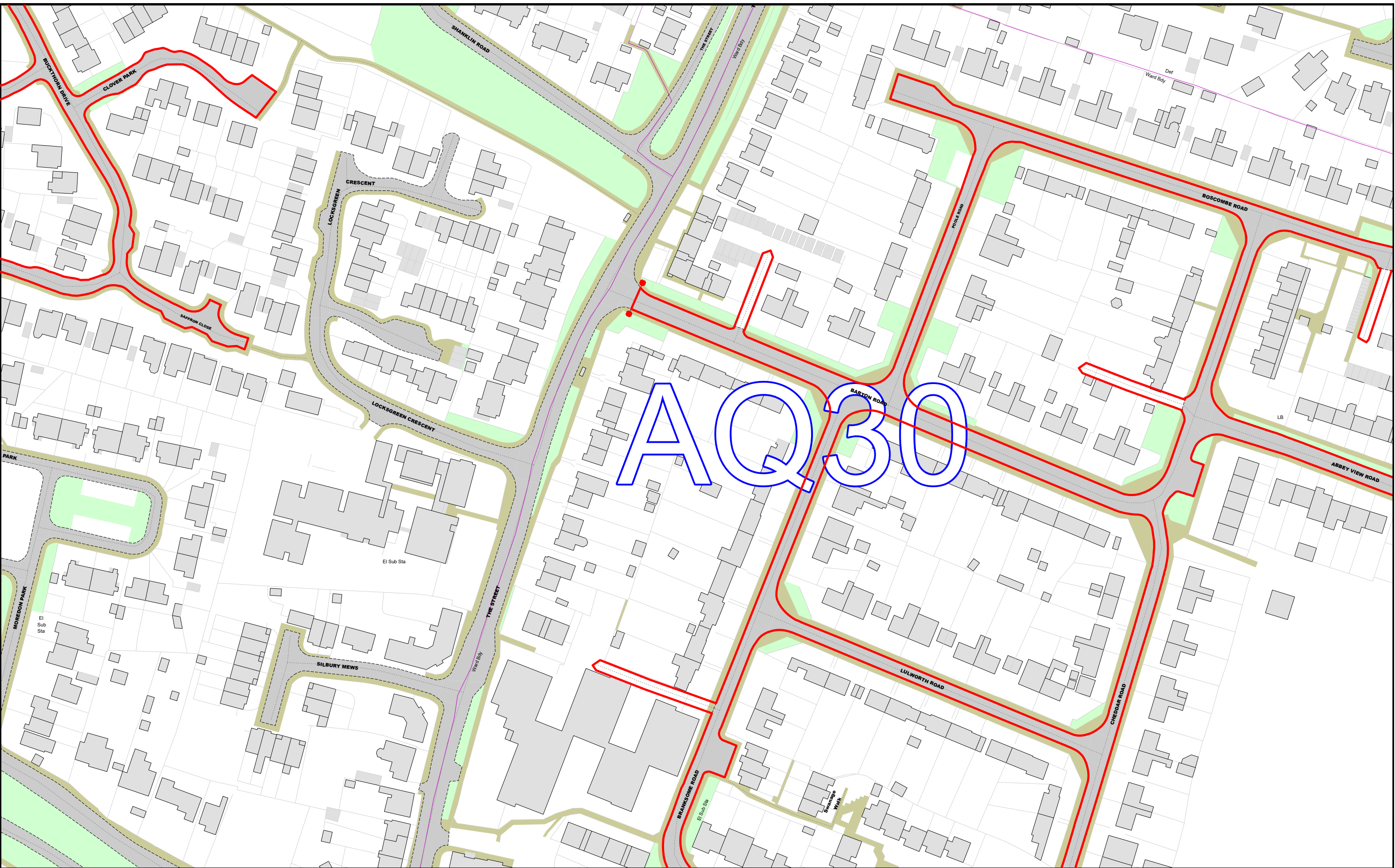
**Order Title:SWINDON BOROUGH COUNCIL (VARIOUS ROADS)
(SPEED LIMITS) CONSOLIDATION ORDER 2025**

NOTE: SEE KEY SHEET FOR RESTRICTIONS DISPLAYED



This map is reproduced from Ordnance Survey material with the permission of Ordnance Survey on behalf of the Controller of Her Majesty's Stationery Office © Crown Copyright. Unauthorised reproduction infringes Crown copyright and may lead to prosecution or civil proceedings.
Swindon Borough Council
Licence No: 100024296 2025

SCALE	1 : 1250 @ A3
DATE	02/07/2025
MAP	Selected map
REVISION	



	<div>Order Title:SWINDON BOROUGH COUNCIL (VARIOUS ROADS) (SPEED LIMITS) CONSOLIDATION ORDER 2025</div> <div>NOTE: SEE KEY SHEET FOR RESTRICTIONS DISPLAYED</div>	<div></div>	<div></div> <div>This map is reproduced from Ordnance Survey material with the permission of Ordnance Survey on behalf of the Controller of Her Majesty's Stationery Office © Crown Copyright. Unauthorised reproduction infringes Crown copyright and may lead to prosecution or civil proceedings. Swindon Borough Council Licence No: 100024296 2025</div>	<div>SCALE</div> <div>1 : 1250 @ A3</div>
			<div>DATE</div> <div>02/07/2025</div>	
			<div>MAP</div> <div>Selected map</div>	
			<div>REVISION</div> <div></div>	