

SWINDON BOROUGH COUNCIL
(WAITING AND LOADING RESTRICTIONS AND PARKING PLACES CONSOLIDATION)
ORDER 2021 (VARIATION NO. 4) ORDER 2025

Swindon Borough Council in exercise of the powers conferred by Sections 1(1), 2(1) to (3), 4(2), 19, 32, 35, 45, 46, 47 and 124 of and Part IV of Schedule 9 of the Road Traffic Regulation Act 1984 (the Act of 1984), as amended and the Traffic Management Act 2004 ("the Act of 2004") and of all other enabling powers and after consultation with the Chief Officer of Police in accordance with Part III of Schedule 9 to the Act of 1984, hereby make the following Order:-

- 1 The Order shall come into operation on the xxth day of xxxxxxx 202x and may be cited as the "Swindon Borough Council (Waiting and Loading Restrictions and Parking Places Consolidation) Order 2021 (Variation No. 4) Order 2025".
- 2 The Swindon Borough Council (Waiting and Loading Restrictions and Parking Places Consolidation) Order 2021 is hereby varied as follows:
 - A) By the revision of the plan marked tile reference "CD33".
 - B) The effect of the Order is to to revoke residents parking to be replaced by 'no waiting at any time' restriction and revocation of 'no waiting at any time' to be replaced by 'Goods Vehicle Loading only' on London Street. Also revocation of 'no waiting at any time' to be replaced by 'bus stop clearway, no stopping except buses, 24 hours' on Sheppard Street.

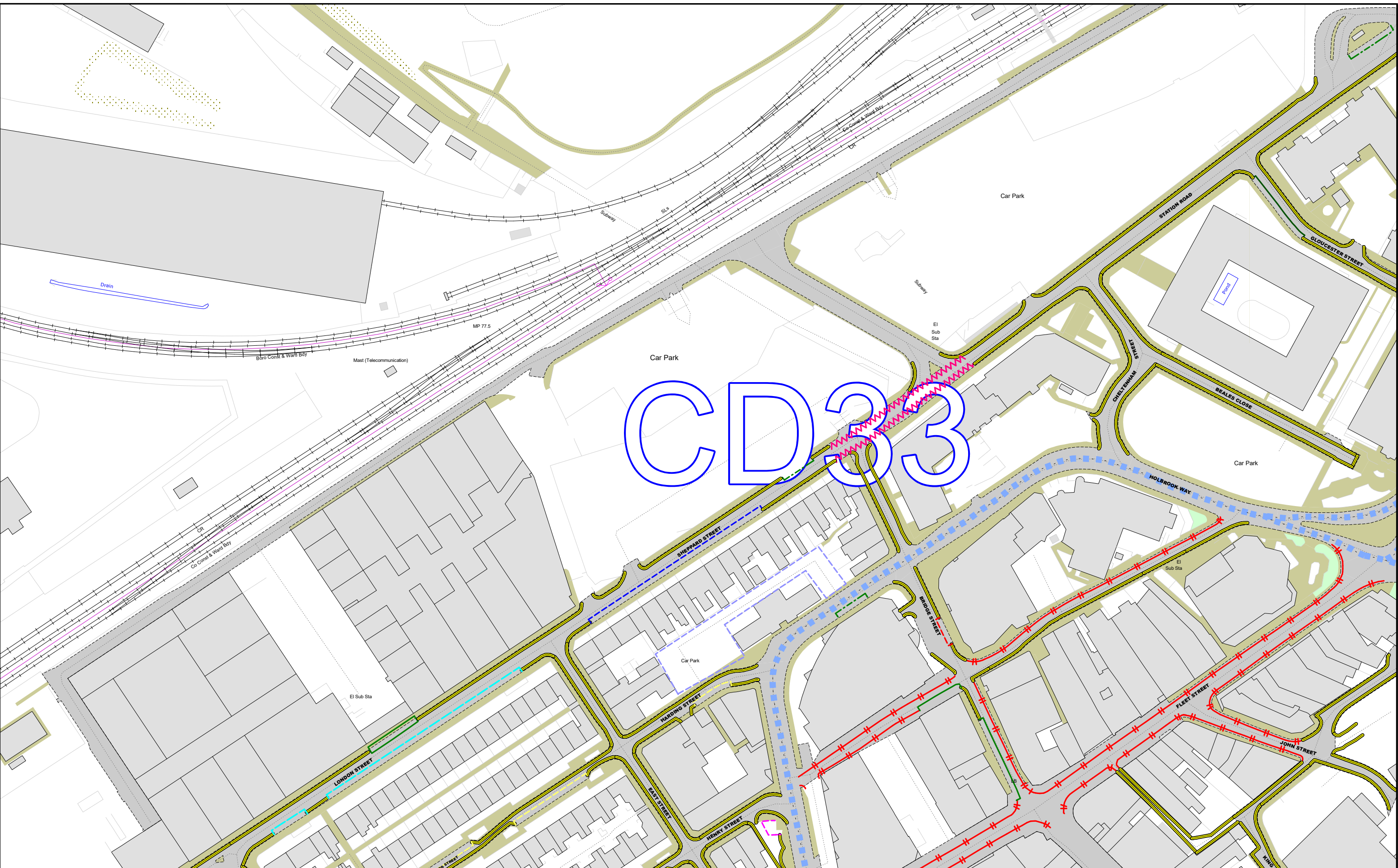
THE COMMON SEAL of







SWINDON BOROUGH COUNCIL

was hereunto affixed on the

xxth day of xxxxx 2025

in the presence of:



	Order Title: SWINDON BOROUGH COUNCIL (WAITING AND LOADING RESTRICTIONS AND PARKING PLACES CONSOLIDATION) ORDER 2025	   	 This map is reproduced from Ordnance Survey material with the permission of Ordnance Survey on behalf of the Controller of Her Majesty's Stationery Office © Crown Copyright. Unauthorised reproduction infringes Crown copyright and may lead to prosecution or civil proceedings. Swindon Borough Council Licence No: 100024296 2025	SCALE	1 : 1250 @ A3
				DATE	23/05/2025
				MAP	CD33
				REVISION	