



**APPLICATION FOR A MODIFICATION TO
THE DEFINITIVE MAP AND STATEMENT**

**Wildlife and Countryside Act 1981
Schedule 14**


FORM

1

Data Protection The information you provide will be used to process and determine your application and may be shared with other departments of the Council and with other statutory consultees.

Swindon Borough Council complies with current Data Protection legislation. For further information, please contact the Data Protection Controller at Swindon Borough Council, Civic Offices, Euclid Street, Swindon SN1 2JH.

To: Rights of Way Officer
Swindon Borough Council
Highways and Transport
5th Floor Wat Tyler House West
Beckhampton Street
Swindon SN1 2JH



hereby apply for an order under Section 53(2) of the Wildlife and Countryside Act 1981 modifying the Definitive Map and Statement for the area by:-

(a) ~~deleting the footpath/bridleway/restricted byway/byway open to all traffic (BOAT)⁽ⁱⁱⁱ⁾~~

~~which runs from.....~~

~~to.....~~

(b) **adding the footpath /bridleway / restricted byway / BOAT⁽ⁱⁱⁱ⁾**

which runs from Bath Road, Old Town, Swindon, across the frontage of Apsley House, then via the curved ramp

to Victoria Road, Old Town, Swindon.

(c) ~~up-grading / down-grading to a footpath / bridleway / restricted byway / BOAT⁽ⁱⁱⁱ⁾~~
~~the footpath / bridleway / restricted byway / BOAT⁽ⁱⁱⁱ⁾~~

which runs from.....

to

(d) ~~varying / adding to the particulars relating to the footpath / bridleway / restricted~~
~~byway / BOAT⁽ⁱⁱⁱ⁾~~

which runs from.....

to.....

by providing that

.....

.....


and shown on the map annexed hereto.


X / We attach copies of the following documentary evidence (including statements of witnesses) in support of this application^(iv):

STATEMENTS OF WITNESSES *ON ATTACHED MEMORY STICK .*

NAME

NO. OF YEARS USAGE





.....

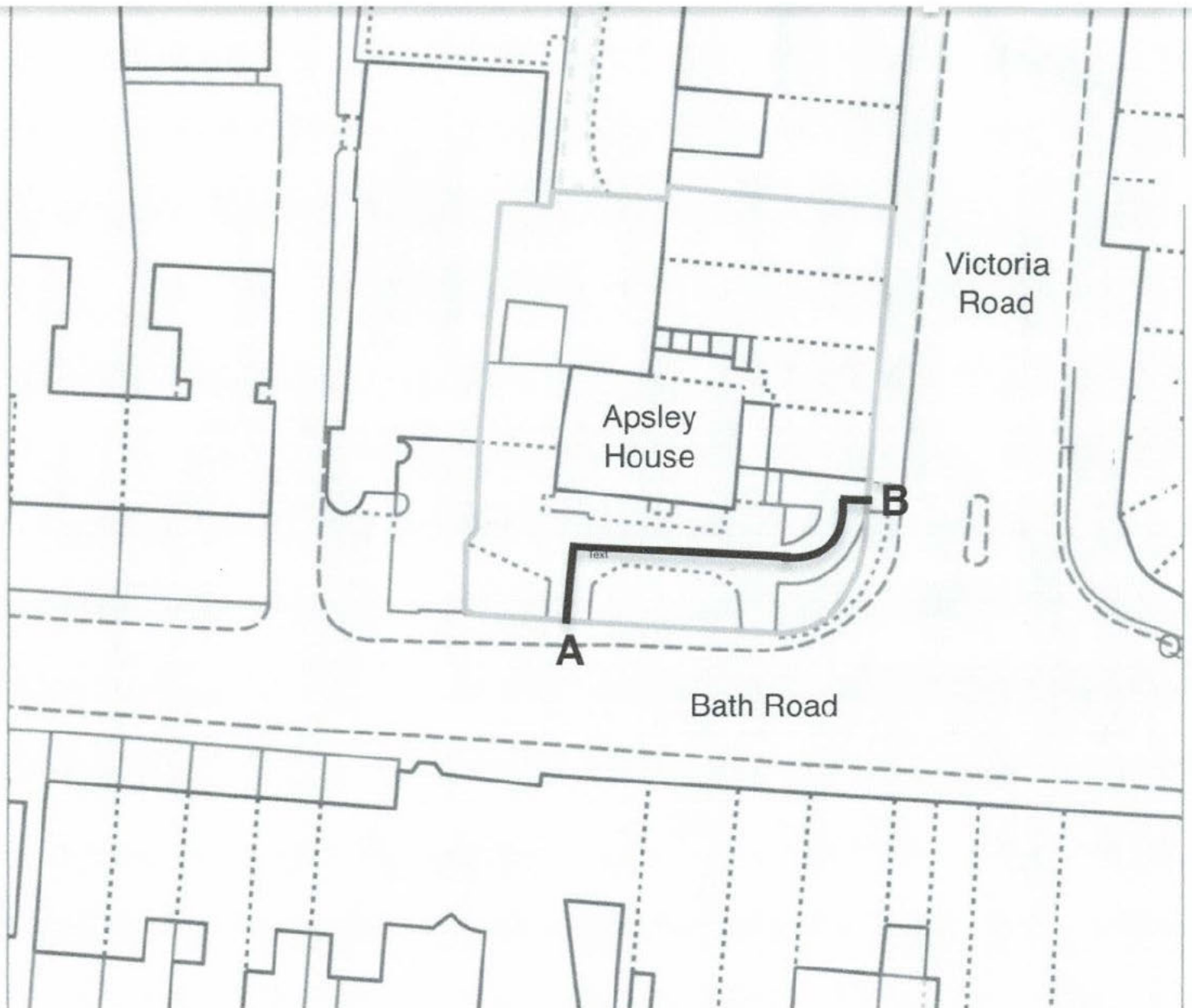
.....

1. *Journal of the American Medical Association*, 2000; 284: 2689-2695.

Dated... 1st August 2022

- (i) Insert name of applicant(s)
- (ii) Insert address of applicant(s)
- (iii) Delete as appropriate
- (iv) Insert list of documents – continue on separate sheet if required


APPLICATION FOR A MODIFICATION TO THE
DEFINITIVE MAP AND STATEMENT



MAP SHOWING ROUTE OF FOOTPATH
CONNECTING POINT A ON BATH ROAD TO
POINT B ON VICTORIA ROAD, SWINDON


NORTH
1:500
July
2022

Signed



Date *1st. Aug. 2022* .