









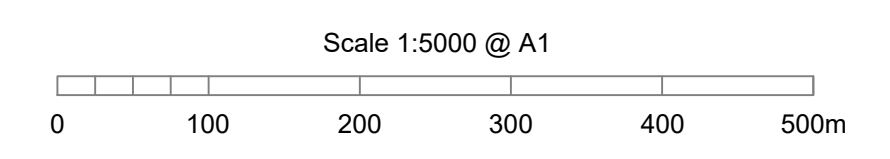


- KEY**
-  Category U - Trees / Groups Unsuitable for Retention (BS 5837:2012)
  -  Category A - Trees / Groups of High Quality (BS 5837:2012)
  -  Category B - Trees / Groups of Moderate Quality (BS 5837:2012)
  -  Category C - Trees / Groups of Low Quality (BS 5837:2012)
  -  Hedgerow (Colour Indicates BS5837:2012 Category)
  -  Root Protection Area (The RPA has been altered where appropriate to reflect underground constraints)
  -  Veteran Tree & Ancient Woodland Root Protection Area (in accordance with NPPF)
  -  T1 (A)  
G1 (A) Individual / Group Number and BS5837:2012 Category
  -  T1 (A)  
G1 (A) Hybrid Black Poplar Individual / Group Number and BS5837:2012 Category with the potential of being black poplar.
  -  Indicative Shade Pattern (in accordance with BS5837:2012 where appropriate)



**NOTES**

All dimensions to be verified on site. Do not scale this drawing, use figured dimensions only. All discrepancies to be clarified with project Arboriculturalist. Drawing to be read in conjunction with Arboricultural Assessment and Appendix A - Tree Schedule.

Drawing has been produced in colour and is based on digital information in .dwg format, aerial images and/or GPS location where appropriate. A monochrome copy should not be relied upon. The exact position of individual trees or species included as part of a tree group, woodland or hedgerow should be checked and verified on site prior to any decisions for foundation design, tree operations or construction activity being undertaken. Further survey work would be required for calculating foundation depths.

Trees are living organisms that change over time, the condition of all trees illustrated herein, are to be checked by the project Arboriculturalist should works commence 12 months after the date of this survey.

SOME TREES MAY BE SUBJECT TO STATUTORY CONSTRAINTS. IT IS THEREFORE ADVISED THAT NO WORKS SHOULD BE UNDERTAKEN TO ANY TREES ILLUSTRATED HEREIN WITHOUT FIRST OBTAINING THE RELEVANT AUTHORISATION TO DO SO UNLESS AGREED AS PER THE APPROVED PLANS THROUGH PLANNING CONSENT.

This drawing is the property of FPCR Environment and Design Ltd and is issued on the condition it is not reproduced, retained or disclosed to any unauthorised person, either wholly or in part without written consent of FPCR Environment and Design Ltd. FPCR Environment and Design Ltd accept no liability for third party use.

Ordnance Survey material is used with the permission of The Controller of HMSO, Crown copyright 100019980.

03.02.2022	First Issue	MHE
01.12.2022	Group RPA Update	MHE
09.01.2023	Highlight possible black poplar specimens	MHE
23.03.2023	G275 & H3 Update to Topographical Location	MHE

rev	date	description	drawn



masterplanning  
 environmental assessment  
 landscape design  
 urban design  
 ecology  
 architecture  
 arboriculture

FPCR Environment and Design Ltd  
 Lockington Hall  
 Lockington  
 Derby DE74 2RH

t: 01509 672772  
 e: mail@fpcr.co.uk  
 w: www.fpcr.co.uk

client  
**Countryside Properties South West and Sovereign**

project  
**Lotmead Villages  
 East Swindon**

drawing title  
**TREE SURVEY PLAN  
 Appendix 8.2**

scale  
 1:5000 @ A1

drawn/checked  
 MHE/JRM

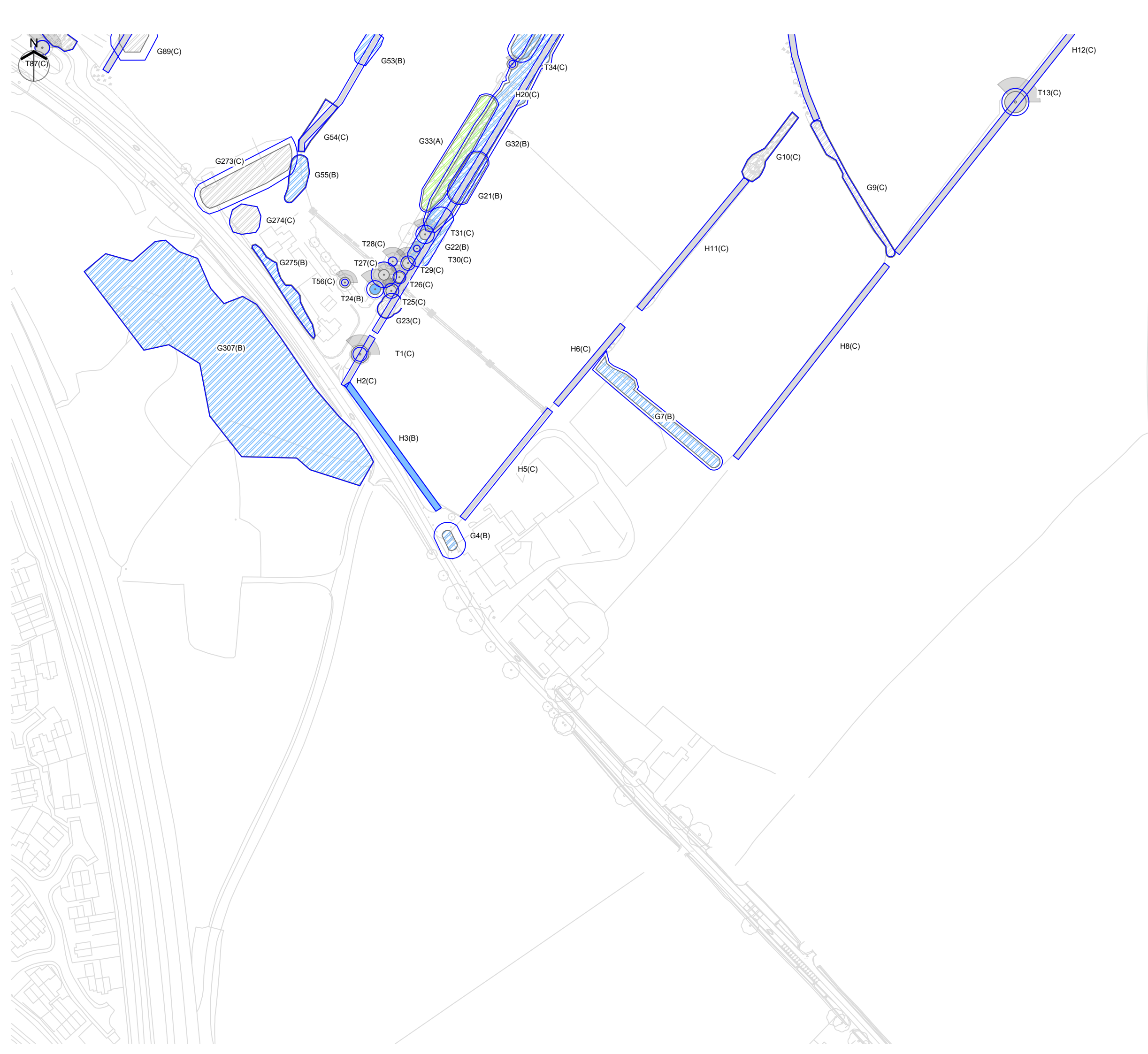
date  
 January 2022











drawing number  
**10445-T-01**

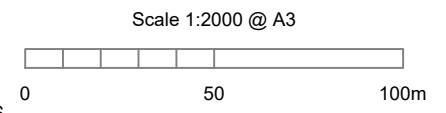
rev  
**C**

CAD file: L:\104001\10445\ARB\Plans\10445-T-01 - 10 Tree Survey Plan - Rev C\_for ES addendum.dwg





- KEY**
-  Category U - Trees / Groups Unsuitable for Retention (BS 5837:2012)
  -  Category A - Trees / Groups of High Quality (BS 5837:2012)
  -  Category B - Trees / Groups of Moderate Quality (BS 5837:2012)
  -  Category C - Trees / Groups of Low Quality (BS 5837:2012)
  -  Hedgerow (Colour indicates BS5837:2012 Category)
  -  Root Protection Area (The RPA has been altered where appropriate to reflect underground constraints)
  -  Veteran Tree & Ancient Woodland Root Protection Area (in accordance with NPPF)
  -  T1 (A)  
G1 (A) Individual / Group Number and BS5837:2012 Category
  -  T1 (A)  
G1 (A) Hybrid Black Poplar Individual / Group Number and BS5837:2012 Category with the potential of being black poplar.
  -  Indicative Shade Pattern (in accordance with BS5837:2012 where appropriate)



**NOTES**

All dimensions to be verified on site. Do not scale this drawing, use figured dimensions only. All discrepancies to be clarified with project Arboriculturalist. Drawing to be read in conjunction with Arboricultural Assessment and Appendix A - Tree Schedule.

Drawing has been produced in colour and is based on digital information in .dwg format, aerial images and/or GPS location where appropriate. A monochrome copy should not be relied upon. The exact position of individual trees or species included as part of a tree group, woodland or hedgerow should be checked and verified on site prior to any decisions for foundation design, tree operations or construction activity being undertaken. Further survey work would be required for calculating foundation depths.


Trees are living organisms that change over time, the condition of all trees illustrated herein, are to be checked by the project Arboriculturalist should works commence 12 months after the date of this survey.

SOME TREES MAY BE SUBJECT TO STATUTORY CONSTRAINTS. IT IS THEREFORE ADVISED THAT NO WORKS SHOULD BE UNDERTAKEN TO ANY TREES ILLUSTRATED HEREIN WITHOUT FIRST OBTAINING THE RELEVANT AUTHORISATION TO DO SO UNLESS AGREED AS PER THE APPROVED PLANS THROUGH PLANNING CONSENT.

This drawing is the property of FPCR Environment and Design Ltd and is issued on the condition it is not reproduced, retained or disclosed to any unauthorised person, either wholly or in part without written consent of FPCR Environment and Design Ltd. FPCR Environment and Design Ltd accept no liability for third party use.

Ordnance Survey material is used with the permission of The Controller of HMSO, Crown copyright 100019980.

rev	date	description	by
---	03.02.2022	First Issue	MHE
A	01.12.2022	Group RPA Update	MHE
B	09.01.2023	Highlight possible black poplar specimens	MHE
C	23.03.2023	G275 & H3 Update to Topographical Location	MHE



- masterplanning
- environmental assessment
- landscape design
- urban design
- ecology
- architecture
- arboriculture

FPCR Environment and Design Ltd  
Lockington Hall  
Lockington  
Derby DE74 2RH

t: 01509 672772  
e: mail@fpcr.co.uk  
w: www.fpcr.co.uk

client  
**Countryside Properties South West and Sovereign**

project  
**Lotmead Villages  
East Swindon**

drawing title  
**TREE SURVEY PLAN  
Appendix 8.2**

scale  
1:2000 @ A3

drawn/checked  
MHE/JRM











date  
February 2022

drawing number  
**10445-T-02**

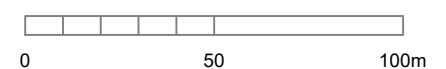
rev  
**C**



**KEY**

-  Category U - Trees / Groups Unsuitable for Retention (BS 5837:2012)
-  Category A - Trees / Groups of High Quality (BS 5837:2012)
-  Category B - Trees / Groups of Moderate Quality (BS 5837:2012)
-  Category C - Trees / Groups of Low Quality (BS 5837:2012)
-  Hedgerow (Colour indicates BS5837:2012 Category)
-  Root Protection Area (The RPA has been altered where appropriate to reflect underground constraints)
-  Veteran Tree & Ancient Woodland Root Protection Area (in accordance with NPPF)
-  Individual / Group Number and BS5837:2012 Category
-  Hybrid Black Poplar Individual / Group Number and BS5837:2012 Category with the potential of being black poplar.
-  Indicative Shade Pattern (in accordance with BS5837:2012 where appropriate)

Scale 1:2000 @ A3



**NOTES**

All dimensions to be verified on site. Do not scale this drawing, use figured dimensions only. All discrepancies to be clarified with project Arboriculturalist. Drawing to be read in conjunction with Arboricultural Assessment and Appendix A - Tree Schedule.

Drawing has been produced in colour and is based on digital information in .dwg format, aerial images and/or GPS location where appropriate. A monochrome copy should not be relied upon. The exact position of individual trees or species included as part of a tree group, woodland or hedgerow should be checked and verified on site prior to any decisions for foundation design, tree operations or construction activity being undertaken. Further survey work would be required for calculating foundation depths.

Trees are living organisms that change over time, the condition of all trees illustrated herein, are to be checked by the project Arboriculturalist should works commence 12 months after the date of this survey.

SOME TREES MAY BE SUBJECT TO STATUTORY CONSTRAINTS. IT IS THEREFORE ADVISED THAT NO WORKS SHOULD BE UNDERTAKEN TO ANY TREES ILLUSTRATED HEREIN WITHOUT FIRST OBTAINING THE RELEVANT AUTHORISATION TO DO SO UNLESS AGREED AS PER THE APPROVED PLANS THROUGH PLANNING CONSENT.

This drawing is the property of FPCR Environment and Design Ltd and is issued on the condition it is not reproduced, retained or disclosed to any unauthorised person, either wholly or in part without written consent of FPCR Environment and Design Ltd. FPCR Environment and Design Ltd accept no liability for third party use.

Ordnance Survey material is used with the permission of The Controller of HMSO, Crown copyright 100019980.

---	03.02.2022	First Issue	MHE
A	01.12.2022	Group RPA Update	MHE
B	09.01.2023	Highlight possible black poplar specimens	MHE
C	23.03.2023	G275 & H3 Update to Topographical Location	MHE

rev	date	description	by



masterplanning ■  
 environmental assessment ■  
 landscape design ■  
 urban design ■  
 ecology ■ FPCR Environment and Design Ltd  
 architecture ■ Lockington Hall  
 arboriculture ■ Lockington  
 Derby DE74 2RH  
 t: 01509 672772  
 e: mail@fpcr.co.uk  
 w: www.fpcr.co.uk

client  
**Countryside Properties South West and Sovereign**

project  
**Lotmead Villages  
East Swindon**

drawing title  
**TREE SURVEY PLAN  
Appendix 8.2**

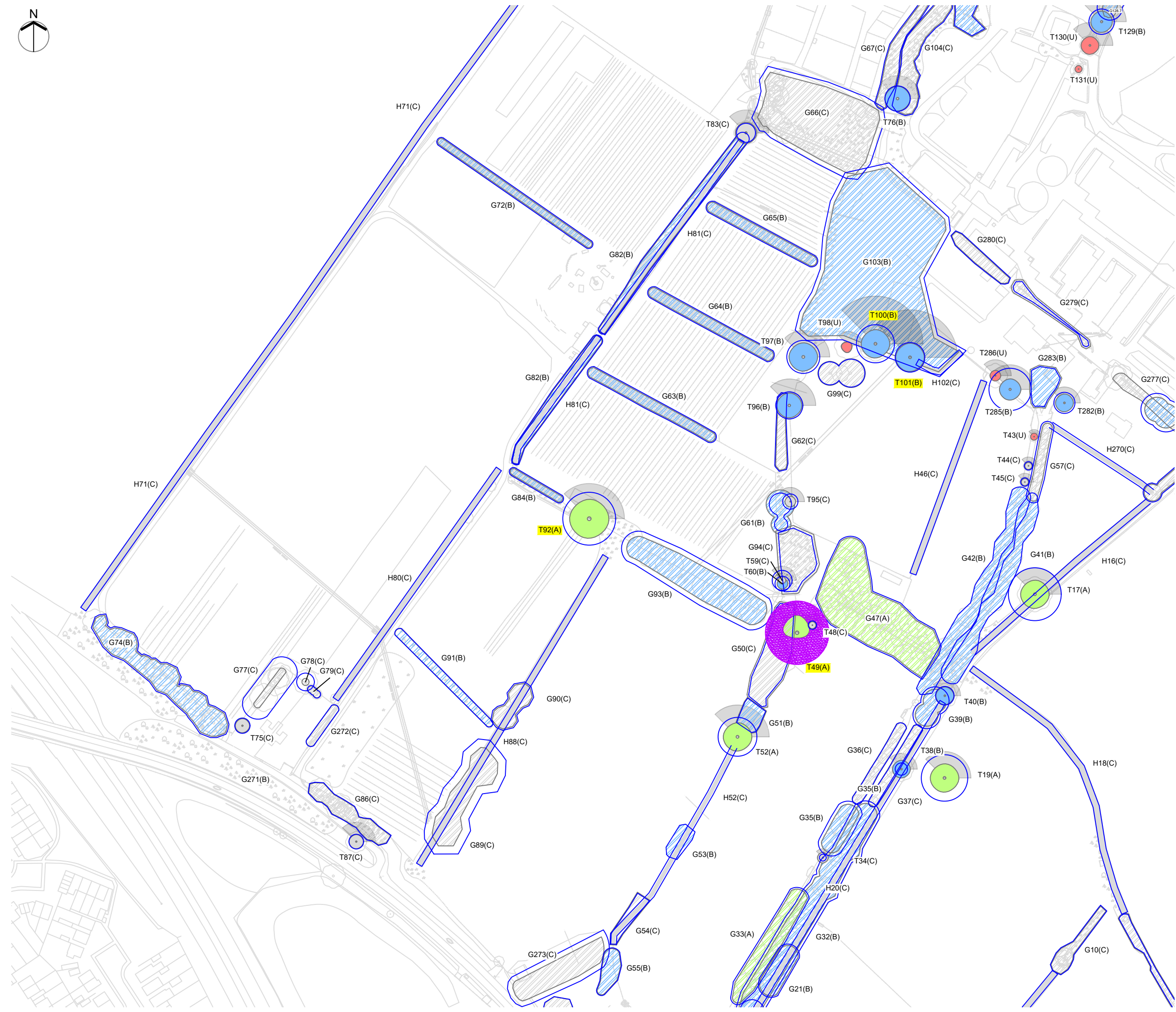
scale  
1:2000 @ A3

drawn/checked  
MHE/JRM

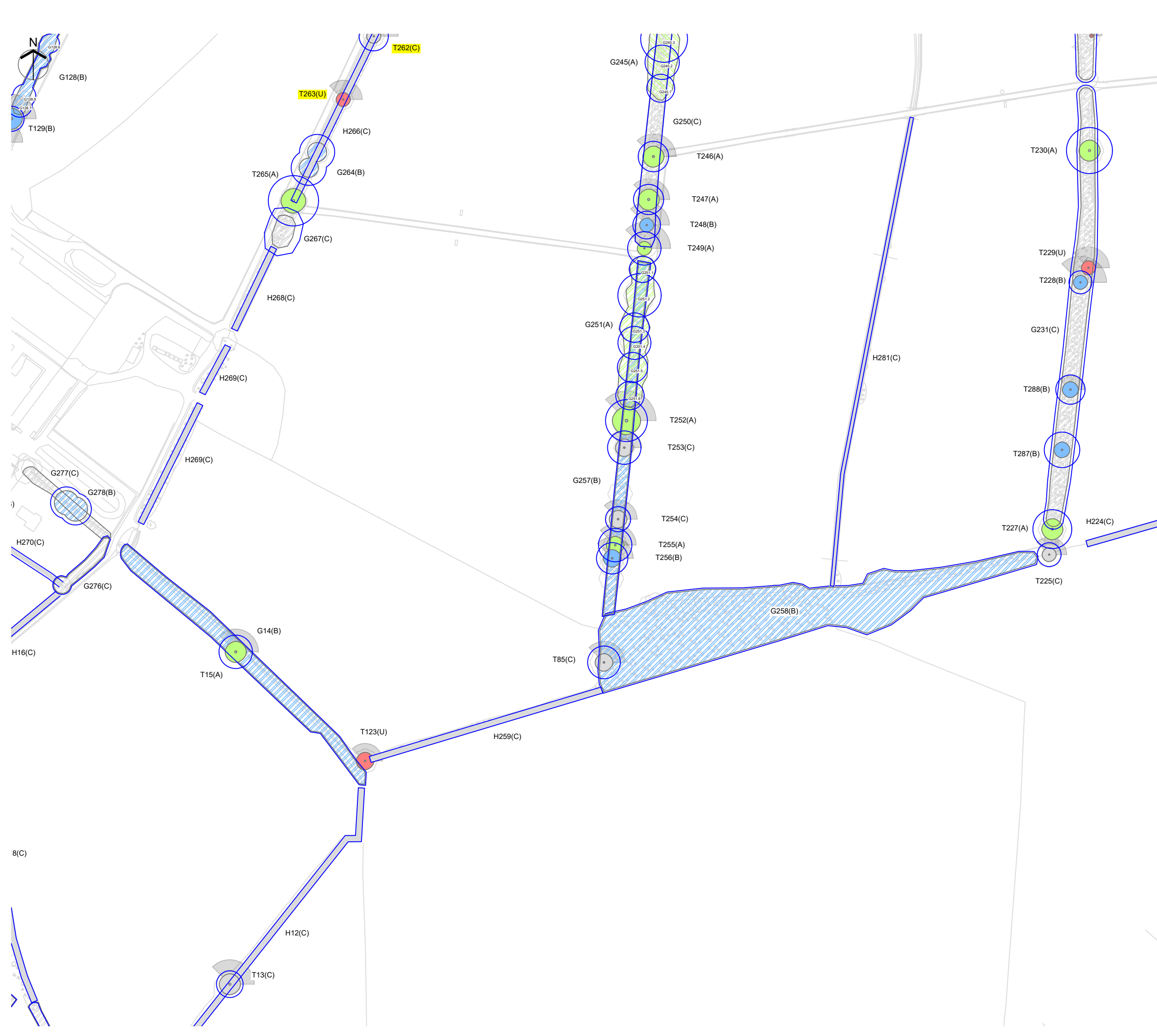
date  
February 2022

drawing number  
**10445-T-03**

rev  
**C**

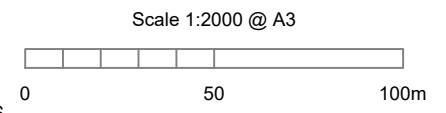






**KEY**

- Category U - Trees / Groups Unsuitable for Retention (BS 5837:2012)
- Category A - Trees / Groups of High Quality (BS 5837:2012)
- Category B - Trees / Groups of Moderate Quality (BS 5837:2012)
- Category C - Trees / Groups of Low Quality (BS 5837:2012)
- Hedgerow (Colour indicates BS5837:2012 Category)
- Root Protection Area (The RPA has been altered where appropriate to reflect underground constraints)
- Veteran Tree & Ancient Woodland Root Protection Area (in accordance with NPPF)
- Individual / Group Number and BS5837:2012 Category
- Hybrid Black Poplar Individual / Group Number and BS5837:2012 Category with the potential of being black poplar.
- Indicative Shade Pattern (in accordance with BS5837:2012 where appropriate)



**NOTES**

All dimensions to be verified on site. Do not scale this drawing, use figured dimensions only. All discrepancies to be clarified with project Arboriculturalist. Drawing to be read in conjunction with Arboricultural Assessment and Appendix A - Tree Schedule.

Drawing has been produced in colour and is based on digital information in .dwg format, aerial images and/or GPS location where appropriate. A monochrome copy should not be relied upon. The exact position of individual trees or species included as part of a tree group, woodland or hedgerow should be checked and verified on site prior to any decisions for foundation design, tree operations or construction activity being undertaken. Further survey work would be required for calculating foundation depths.

Trees are living organisms that change over time, the condition of all trees illustrated herein, are to be checked by the project Arboriculturalist should works commence 12 months after the date of this survey.

SOME TREES MAY BE SUBJECT TO STATUTORY CONSTRAINTS. IT IS THEREFORE ADVISED THAT NO WORKS SHOULD BE UNDERTAKEN TO ANY TREES ILLUSTRATED HEREIN WITHOUT FIRST OBTAINING THE RELEVANT AUTHORISATION TO DO SO UNLESS AGREED AS PER THE APPROVED PLANS THROUGH PLANNING CONSENT.

This drawing is the property of FPCR Environment and Design Ltd and is issued on the condition it is not reproduced, retained or disclosed to any unauthorised person, either wholly or in part without written consent of FPCR Environment and Design Ltd. FPCR Environment and Design Ltd accept no liability for third party use.

Ordnance Survey material is used with the permission of The Controller of HMSO, Crown copyright 100019980.

---	03.02.2022	First Issue	MHE
A	01.12.2022	Group RPA Update	MHE
B	09.01.2023	Highlight possible black poplar specimens	MHE
C	23.03.2023	G275 & H3 Update to Topographical Location	MHE

rev	date	description	by

masterplanning ■  
 environmental assessment ■  
 landscape design ■  
 urban design ■  
 ecology ■ FPCR Environment and Design Ltd  
 architecture ■ Lockington Hall  
 arboriculture ■ Lockington  
 Derby DE74 2RH

t: 01509 672772  
 e: mail@fpcr.co.uk  
 w: www.fpcr.co.uk

client  
**Countryside Properties South West and Sovereign**

project  
**Lotmead Villages  
East Swindon**

drawing title  
**TREE SURVEY PLAN  
Appendix 8.2**

scale  
1:2000 @ A3

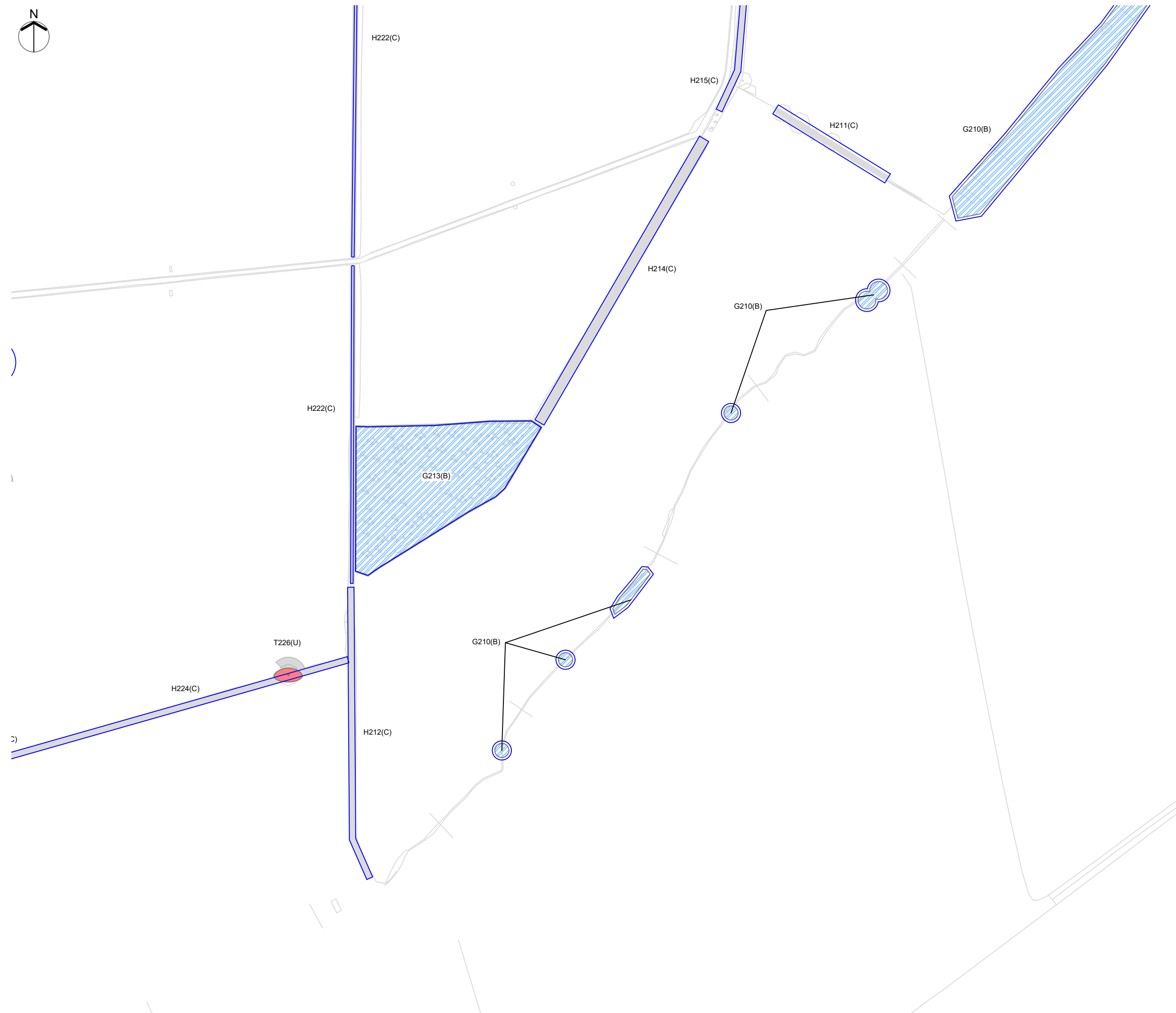
drawn/checked  
MHE/JRM











date  
February 2022

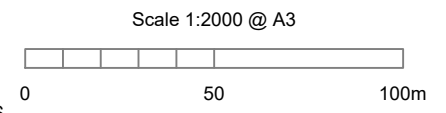
drawing number  
**10445-T-04**

rev  
**C**





- KEY**
-  Category U - Trees / Groups Unsuitable for Retention (BS 5837:2012)
  -  Category A - Trees / Groups of High Quality (BS 5837:2012)
  -  Category B - Trees / Groups of Moderate Quality (BS 5837:2012)
  -  Category C - Trees / Groups of Low Quality (BS 5837:2012)
  -  Hedgerow (Colour indicates BS5837:2012 Category)
  -  Root Protection Area (The RPA has been altered where appropriate to reflect underground constraints)
  -  Veteran Tree & Ancient Woodland Root Protection Area (in accordance with NPPF)
  -  Individual / Group Number and BS5837:2012 Category
  -  Hybrid Black Poplar Individual / Group Number and BS5837:2012 Category with the potential of being black poplar.
  -  Indicative Shade Pattern (in accordance with BS5837:2012 where appropriate)



**NOTES**

All dimensions to be verified on site. Do not scale this drawing, use figured dimensions only. All discrepancies to be clarified with project Arboriculturalist. Drawing to be read in conjunction with Arboricultural Assessment and Appendix A - Tree Schedule.

Drawing has been produced in colour and is based on digital information in .dwg format, aerial images and/or GPS location where appropriate. A monochrome copy should not be relied upon. The exact position of individual trees or species included as part of a tree group, woodland or hedgerow should be checked and verified on site prior to any decisions for foundation design, tree operations or construction activity being undertaken. Further survey work would be required for calculating foundation depths.

Trees are living organisms that change over time, the condition of all trees illustrated herein, are to be checked by the project Arboriculturalist should works commence 12 months after the date of this survey.

SOME TREES MAY BE SUBJECT TO STATUTORY CONSTRAINTS. IT IS THEREFORE ADVISED THAT NO WORKS SHOULD BE UNDERTAKEN TO ANY TREES ILLUSTRATED HEREIN WITHOUT FIRST OBTAINING THE RELEVANT AUTHORISATION TO DO SO UNLESS AGREED AS PER THE APPROVED PLANS THROUGH PLANNING CONSENT.

This drawing is the property of FPCR Environment and Design Ltd and is issued on the condition it is not reproduced, retained or disclosed to any unauthorised person, either wholly or in part without written consent of FPCR Environment and Design Ltd. FPCR Environment and Design Ltd accept no liability for third party use.

Ordnance Survey material is used with the permission of The Controller of HMSO, Crown copyright 100019980.

rev	date	description	by
---	03.02.2022	First Issue	MHE
A	01.12.2022	Group RPA Update	MHE
B	09.01.2023	Highlight possible black poplar specimens	MHE
C	23.03.2023	G275 & H3 Update to Topographical Location	MHE



masterplanning ■  
 environmental assessment ■  
 landscape design ■  
 urban design ■  
 ecology ■ FPCR Environment and Design Ltd  
 architecture ■ Lockington Hall  
 arboriculture ■ Lockington  
 Derby DE74 2RH  
 t: 01509 672772  
 e: mail@fpcr.co.uk  
 w: www.fpcr.co.uk

client  
**Countryside Properties South West and Sovereign**

project  
**Lotmead Villages  
East Swindon**

drawing title  
**TREE SURVEY PLAN  
Appendix 8.2**

scale  
1:2000 @ A3

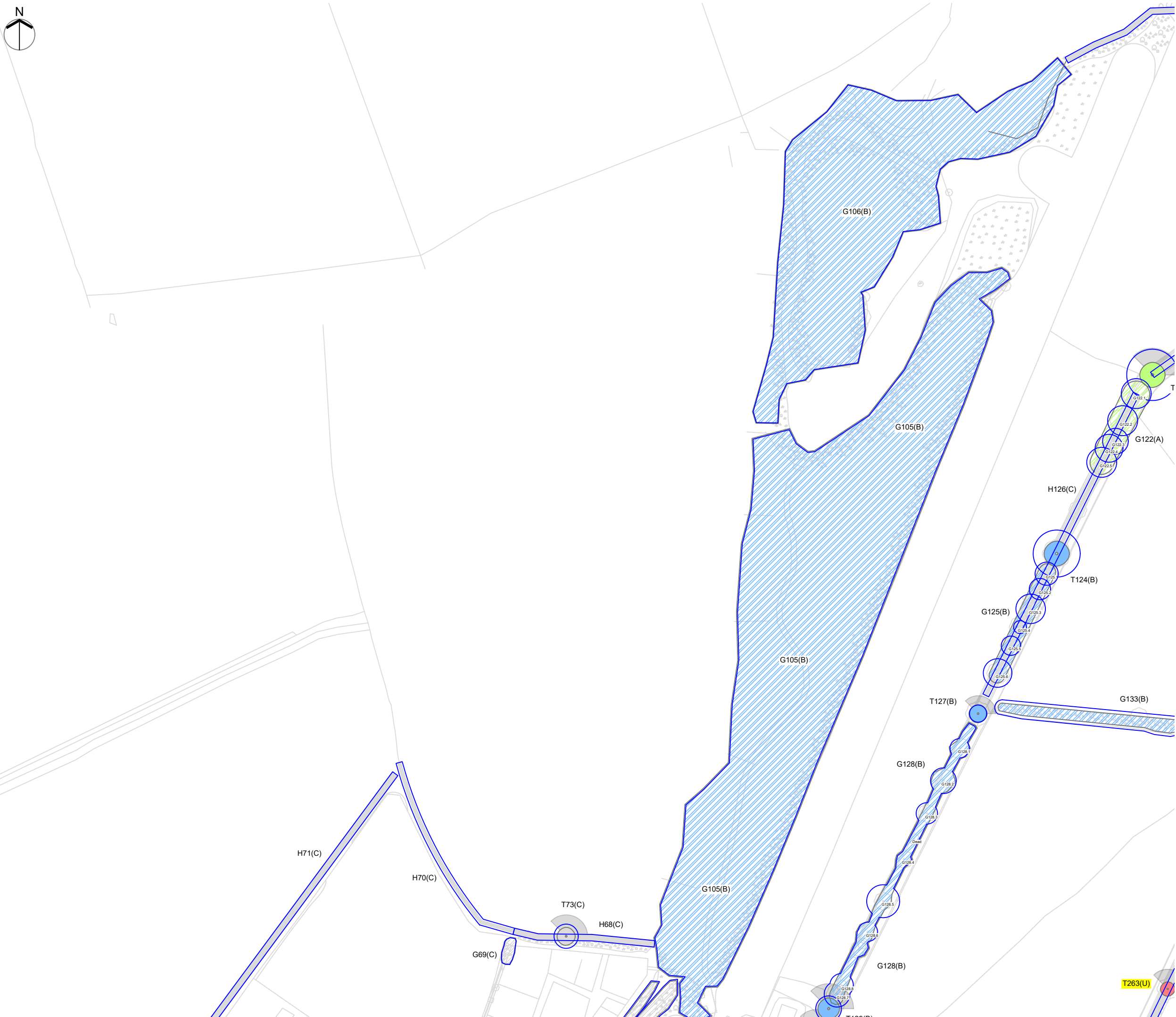
drawn/checked  
MHE/JRM











date  
February 2022

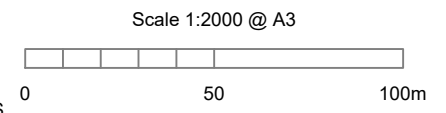
drawing number  
**10445-T-05**

rev  
**C**





- KEY**
-  Category U - Trees / Groups Unsuitable for Retention (BS 5837:2012)
  -  Category A - Trees / Groups of High Quality (BS 5837:2012)
  -  Category B - Trees / Groups of Moderate Quality (BS 5837:2012)
  -  Category C - Trees / Groups of Low Quality (BS 5837:2012)
  -  Hedgerow (Colour indicates BS5837:2012 Category)
  -  Root Protection Area (The RPA has been altered where appropriate to reflect underground constraints)
  -  Veteran Tree & Ancient Woodland Root Protection Area (in accordance with NPPF)
  -  T1 (A)  
G1 (A) Individual / Group Number and BS5837:2012 Category
  -  T1 (A)  
G1 (A) Hybrid Black Poplar Individual / Group Number and BS5837:2012 Category with the potential of being black poplar.
  -  Indicative Shade Pattern (in accordance with BS5837:2012 where appropriate)



**NOTES**

All dimensions to be verified on site. Do not scale this drawing, use figured dimensions only. All discrepancies to be clarified with project Arboriculturalist. Drawing to be read in conjunction with Arboricultural Assessment and Appendix A - Tree Schedule.

Drawing has been produced in colour and is based on digital information in .dwg format, aerial images and/or GPS location where appropriate. A monochrome copy should not be relied upon. The exact position of individual trees or species included as part of a tree group, woodland or hedgerow should be checked and verified on site prior to any decisions for foundation design, tree operations or construction activity being undertaken. Further survey work would be required for calculating foundation depths.

Trees are living organisms that change over time, the condition of all trees illustrated herein, are to be checked by the project Arboriculturalist should works commence 12 months after the date of this survey.

SOME TREES MAY BE SUBJECT TO STATUTORY CONSTRAINTS. IT IS THEREFORE ADVISED THAT NO WORKS SHOULD BE UNDERTAKEN TO ANY TREES ILLUSTRATED HEREIN WITHOUT FIRST OBTAINING THE RELEVANT AUTHORISATION TO DO SO UNLESS AGREED AS PER THE APPROVED PLANS THROUGH PLANNING CONSENT.

This drawing is the property of FPCR Environment and Design Ltd and is issued on the condition it is not reproduced, retained or disclosed to any unauthorised person, either wholly or in part without written consent of FPCR Environment and Design Ltd. FPCR Environment and Design Ltd accept no liability for third party use.

Ordnance Survey material is used with the permission of The Controller of HMSO, Crown copyright 100019980.

---	03.02.2022	First Issue	MHE
A	01.12.2022	Group RPA Update	MHE
B	09.01.2023	Highlight possible black poplar specimens	MHE
C	23.03.2023	G275 & H3 Update to Topographical Location	MHE

rev	date	description	by
-----	------	-------------	----



masterplanning ■  
 environmental assessment ■  
 landscape design ■  
 urban design ■  
 ecology ■ FPCR Environment and Design Ltd  
 architecture ■ Lockington Hall  
 arboriculture ■ Lockington  
 Derby DE74 2RH

t: 01509 672772  
 e: mail@fpcr.co.uk  
 w: www.fpcr.co.uk

client  
**Countryside Properties South West and Sovereign**

project  
**Lotmead Villages  
East Swindon**

drawing title  
**TREE SURVEY PLAN  
Appendix 8.2**

scale  
1:2000 @ A3

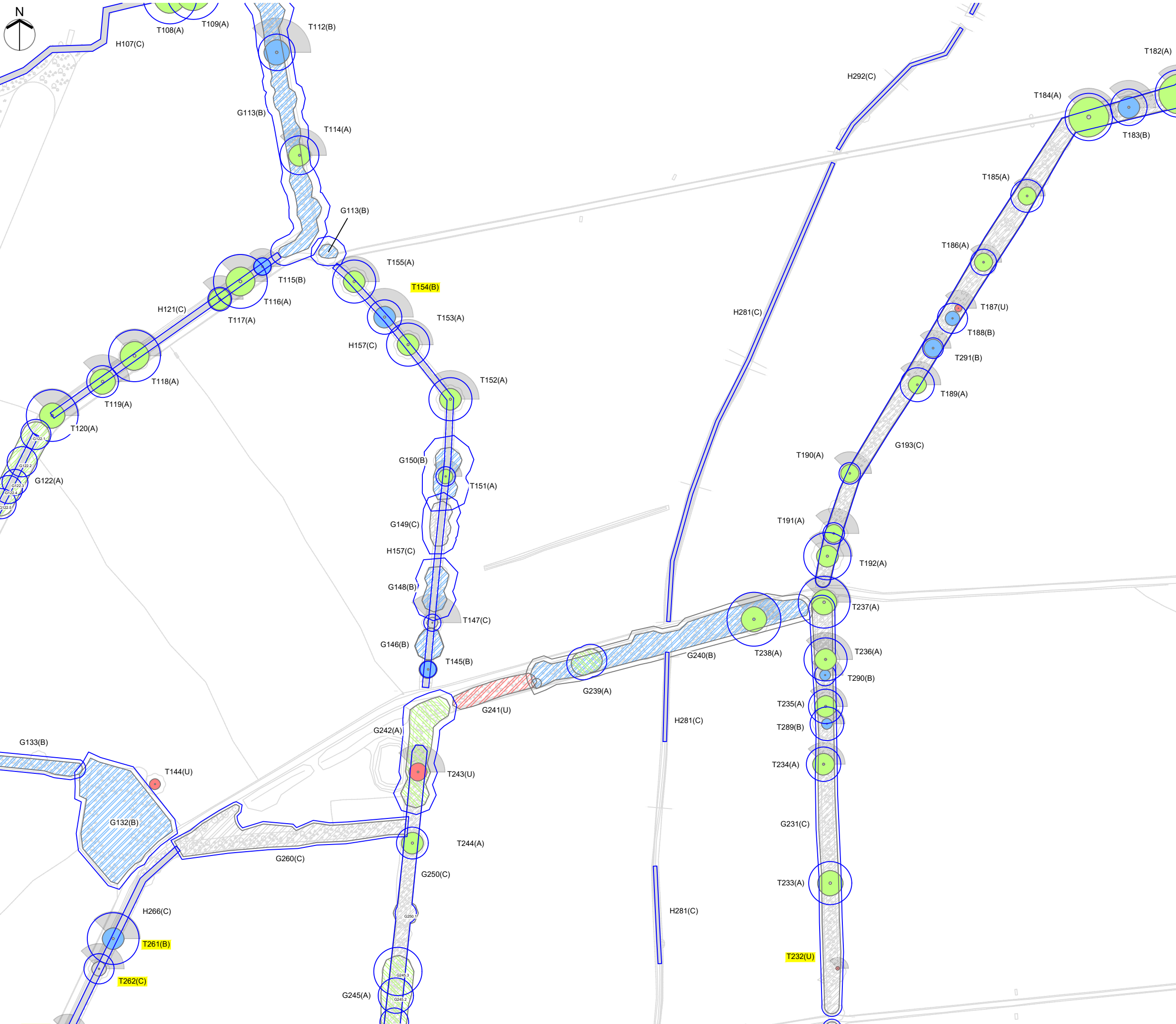
drawn/checked  
MHE/JRM

date  
February 2022











drawing number  
**10445-T-06**

rev  
**C**

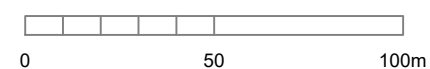




KEY

-  Category U - Trees / Groups Unsuitable for Retention (BS 5837:2012)
-  Category A - Trees / Groups of High Quality (BS 5837:2012)
-  Category B - Trees / Groups of Moderate Quality (BS 5837:2012)
-  Category C - Trees / Groups of Low Quality (BS 5837:2012)
-  Hedgerow (Colour indicates BS5837:2012 Category)
-  Root Protection Area (The RPA has been altered where appropriate to reflect underground constraints)
-  Veteran Tree & Ancient Woodland Root Protection Area (in accordance with NPPF)
-  T1 (A)  
G1 (A) Individual / Group Number and BS5837:2012 Category
-  T1 (A)  
G1 (A) Hybrid Black Poplar Individual / Group Number and BS5837:2012 Category with the potential of being black poplar.
-  Indicative Shade Pattern (in accordance with BS5837:2012 where appropriate)

Scale 1:2000 @ A3



NOTES

All dimensions to be verified on site. Do not scale this drawing, use figured dimensions only. All discrepancies to be clarified with project Arboriculturalist. Drawing to be read in conjunction with Arboricultural Assessment and Appendix A - Tree Schedule.

Drawing has been produced in colour and is based on digital information in .dwg format, aerial images and/or GPS location where appropriate. A monochrome copy should not be relied upon. The exact position of individual trees or species included as part of a tree group, woodland or hedgerow should be checked and verified on site prior to any decisions for foundation design, tree operations or construction activity being undertaken. Further survey work would be required for calculating foundation depths.

Trees are living organisms that change over time, the condition of all trees illustrated herein, are to be checked by the project Arboriculturalist should works commence 12 months after the date of this survey.

SOME TREES MAY BE SUBJECT TO STATUTORY CONSTRAINTS. IT IS THEREFORE ADVISED THAT NO WORKS SHOULD BE UNDERTAKEN TO ANY TREES ILLUSTRATED HEREIN WITHOUT FIRST OBTAINING THE RELEVANT AUTHORISATION TO DO SO UNLESS AGREED AS PER THE APPROVED PLANS THROUGH PLANNING CONSENT.

This drawing is the property of FPCR Environment and Design Ltd and is issued on the condition it is not reproduced, retained or disclosed to any unauthorised person, either wholly or in part without written consent of FPCR Environment and Design Ltd. FPCR Environment and Design Ltd accept no liability for third party use.

Ordnance Survey material is used with the permission of The Controller of HMSO, Crown copyright 100019980.

rev	date	description	by
---	03.02.2022	First Issue	MHE
A	01.12.2022	Group RPA Update	MHE
B	09.01.2023	Highlight possible black poplar specimens	MHE
C	23.03.2023	G275 & H3 Update to Topographical Location	MHE



masterplanning ■  
 environmental assessment ■  
 landscape design ■  
 urban design ■  
 ecology ■ FPCR Environment and Design Ltd  
 architecture ■ Lockington Hall  
 arboriculture ■ Lockington  
 Derby DE74 2RH  
 t: 01509 672772  
 e: mail@fpcr.co.uk  
 w: www.fpcr.co.uk

client  
**Countryside Properties South West and Sovereign**

project  
**Lotmead Villages  
East Swindon**

drawing title  
**TREE SURVEY PLAN  
Appendix 8.2**

scale  
1:2000 @ A3

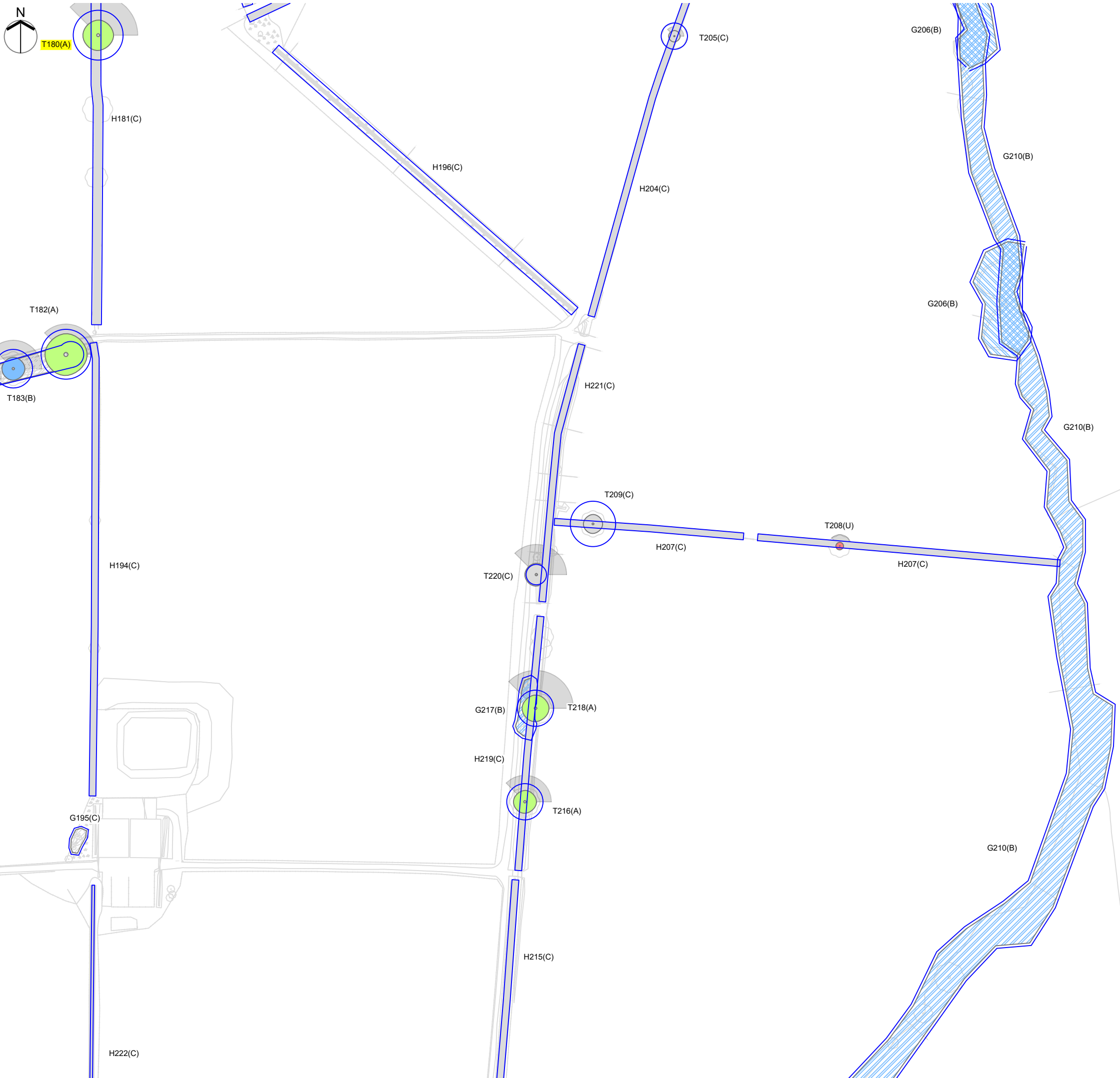
drawn/checked  
MHE/JRM

date  
February 2022











drawing number  
**10445-T-07**

rev  
**C**

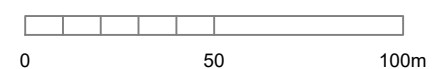




**KEY**

-  Category U - Trees / Groups Unsuitable for Retention (BS 5837:2012)
-  Category A - Trees / Groups of High Quality (BS 5837:2012)
-  Category B - Trees / Groups of Moderate Quality (BS 5837:2012)
-  Category C - Trees / Groups of Low Quality (BS 5837:2012)
-  Hedgerow (Colour indicates BS5837:2012 Category)
-  Root Protection Area (The RPA has been altered where appropriate to reflect underground constraints)
-  Veteran Tree & Ancient Woodland Root Protection Area (in accordance with NPPF)
-  T1 (A)  
G1 (A) Individual / Group Number and BS5837:2012 Category
-  T1 (A)  
G1 (A) Hybrid Black Poplar Individual / Group Number and BS5837:2012 Category with the potential of being black poplar.
-  Indicative Shade Pattern (in accordance with BS5837:2012 where appropriate)

Scale 1:2000 @ A3



**NOTES**

All dimensions to be verified on site. Do not scale this drawing, use figured dimensions only. All discrepancies to be clarified with project Arboriculturalist. Drawing to be read in conjunction with Arboricultural Assessment and Appendix A - Tree Schedule.

Drawing has been produced in colour and is based on digital information in .dwg format, aerial images and/or GPS location where appropriate. A monochrome copy should not be relied upon. The exact position of individual trees or species included as part of a tree group, woodland or hedgerow should be checked and verified on site prior to any decisions for foundation design, tree operations or construction activity being undertaken. Further survey work would be required for calculating foundation depths.

Trees are living organisms that change over time, the condition of all trees illustrated herein, are to be checked by the project Arboriculturalist should works commence 12 months after the date of this survey.

**SOME TREES MAY BE SUBJECT TO STATUTORY CONSTRAINTS. IT IS THEREFORE ADVISED THAT NO WORKS SHOULD BE UNDERTAKEN TO ANY TREES ILLUSTRATED HEREIN WITHOUT FIRST OBTAINING THE RELEVANT AUTHORISATION TO DO SO UNLESS AGREED AS PER THE APPROVED PLANS THROUGH PLANNING CONSENT.**

This drawing is the property of FPCR Environment and Design Ltd and is issued on the condition it is not reproduced, retained or disclosed to any unauthorised person, either wholly or in part without written consent of FPCR Environment and Design Ltd. FPCR Environment and Design Ltd accept no liability for third party use.

Ordnance Survey material is used with the permission of The Controller of HMSO, Crown copyright 100019980.

---	03.02.2022	First Issue	MHE
A	01.12.2022	Group RPA Update	MHE
B	09.01.2023	Highlight possible black poplar specimens	MHE
C	23.03.2023	G275 & H3 Update to Topographical Location	MHE

rev	date	description	by
-----	------	-------------	----



- masterplanning
- environmental assessment
- landscape design
- urban design
- ecology
- architecture
- arboriculture

FPCR Environment and Design Ltd  
Lockington Hall  
Lockington  
Derby DE74 2RH

t: 01509 672772  
e: mail@fpcr.co.uk  
w: www.fpcr.co.uk

client  
**Countryside Properties South West and Sovereign**

project  
**Lotmead Villages  
East Swindon**

drawing title  
**TREE SURVEY PLAN  
Appendix 8.2**

scale  
1:2000 @ A3

drawn/checked  
MHE/JRM

date  
February 2022











drawing number  
**10445-T-08**

rev  
**C**

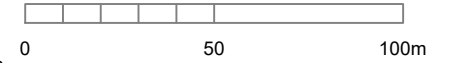




**KEY**

-  Category U - Trees / Groups Unsuitable for Retention (BS 5837:2012)
-  Category A - Trees / Groups of High Quality (BS 5837:2012)
-  Category B - Trees / Groups of Moderate Quality (BS 5837:2012)
-  Category C - Trees / Groups of Low Quality (BS 5837:2012)
-  Hedgerow (Colour indicates BS5837:2012 Category)
-  Root Protection Area (The RPA has been altered where appropriate to reflect underground constraints)
-  Veteran Tree & Ancient Woodland Root Protection Area (in accordance with NPPF)
-  Individual / Group Number and BS5837:2012 Category
-  Hybrid Black Poplar Individual / Group Number and BS5837:2012 Category with the potential of being black poplar.
-  Indicative Shade Pattern (in accordance with BS5837:2012 where appropriate)

Scale 1:2000 @ A3



**NOTES**

All dimensions to be verified on site. Do not scale this drawing, use figured dimensions only. All discrepancies to be clarified with project Arboriculturalist. Drawing to be read in conjunction with Arboricultural Assessment and Appendix A - Tree Schedule.

Drawing has been produced in colour and is based on digital information in .dwg format, aerial images and/or GPS location where appropriate. A monochrome copy should not be relied upon. The exact position of individual trees or species included as part of a tree group, woodland or hedgerow should be checked and verified on site prior to any decisions for foundation design, tree operations or construction activity being undertaken. Further survey work would be required for calculating foundation depths.

Trees are living organisms that change over time, the condition of all trees illustrated herein, are to be checked by the project Arboriculturalist should works commence 12 months after the date of this survey.

SOME TREES MAY BE SUBJECT TO STATUTORY CONSTRAINTS. IT IS THEREFORE ADVISED THAT NO WORKS SHOULD BE UNDERTAKEN TO ANY TREES ILLUSTRATED HEREIN WITHOUT FIRST OBTAINING THE RELEVANT AUTHORISATION TO DO SO UNLESS AGREED AS PER THE APPROVED PLANS THROUGH PLANNING CONSENT.

This drawing is the property of FPCR Environment and Design Ltd and is issued on the condition it is not reproduced, retained or disclosed to any unauthorised person, either wholly or in part without written consent of FPCR Environment and Design Ltd. FPCR Environment and Design Ltd accept no liability for third party use.

Ordnance Survey material is used with the permission of The Controller of HMSO, Crown copyright 100019980.

---	03.02.2022	First Issue	MHE
A	01.12.2022	Group RPA Update	MHE
B	09.01.2023	Highlight possible black poplar specimens	MHE
C	23.03.2023	G275 & H3 Update to Topographical Location	MHE

rev	date	description	by
-----	------	-------------	----



- masterplanning
- environmental assessment
- landscape design
- urban design
- ecology
- architecture
- arboriculture

FPCR Environment and Design Ltd  
Lockington Hall  
Lockington  
Derby DE74 2RH

t: 01509 672772  
e: mail@fpcr.co.uk  
w: www.fpcr.co.uk

client  
**Countryside Properties South West and Sovereign**

project  
**Lotmead Villages  
East Swindon**

drawing title  
**TREE SURVEY PLAN  
Appendix 8.2**

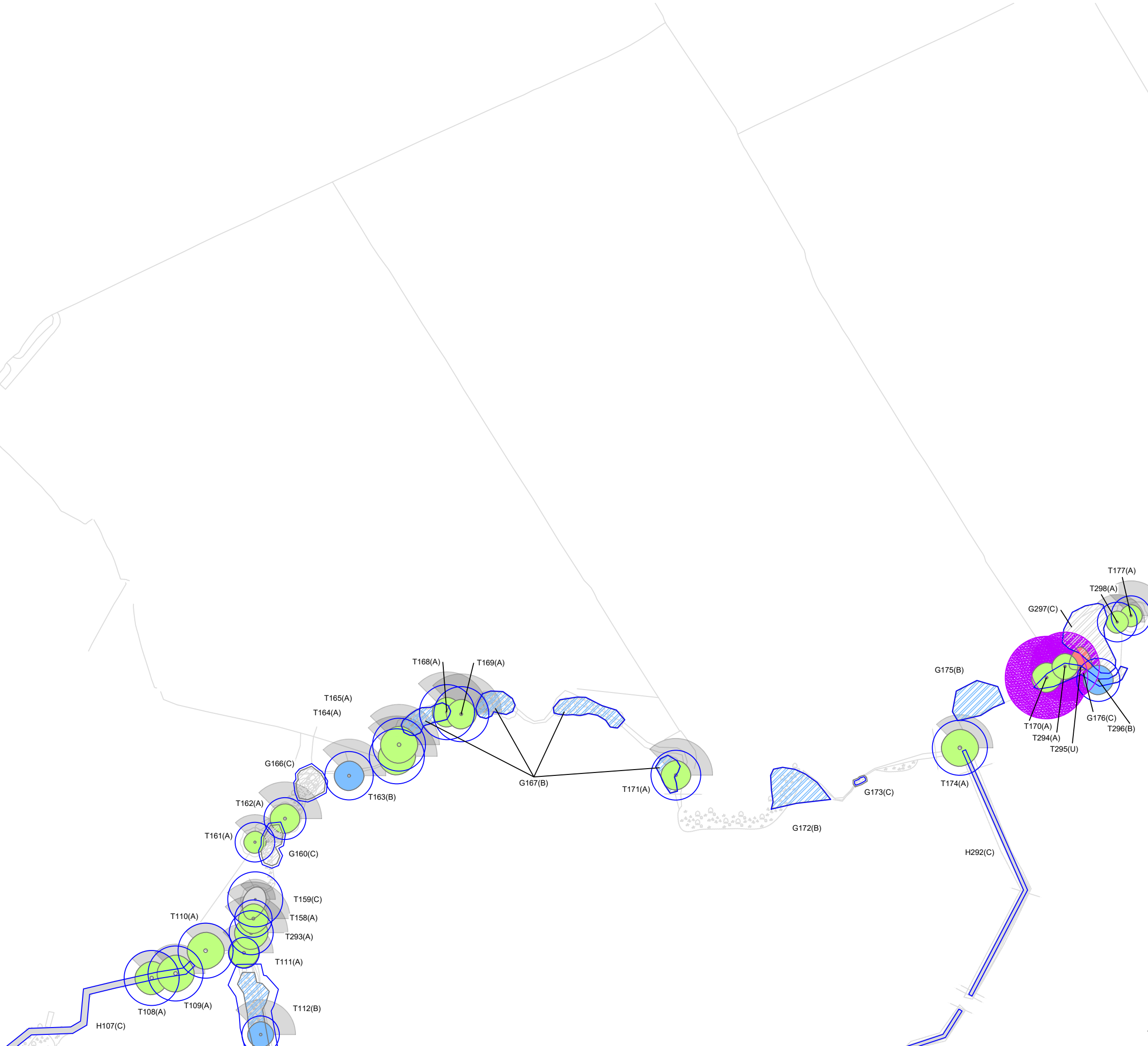
scale  
1:2000 @ A3

drawn/checked  
MHE/JRM

date  
February 2022

drawing number  
**10445-T-09**











rev  
**C**



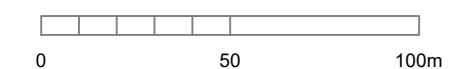




**KEY**

-  Category U - Trees / Groups Unsuitable for Retention (BS 5837:2012)
-  Category A - Trees / Groups of High Quality (BS 5837:2012)
-  Category B - Trees / Groups of Moderate Quality (BS 5837:2012)
-  Category C - Trees / Groups of Low Quality (BS 5837:2012)
-  Hedgerow (Colour indicates BS5837:2012 Category)
-  Root Protection Area (The RPA has been altered where appropriate to reflect underground constraints)
-  Veteran Tree & Ancient Woodland Root Protection Area (in accordance with NPPF)
-  Individual / Group Number and BS5837:2012 Category
-  Hybrid Black Poplar Individual / Group Number and BS5837:2012 Category with the potential of being black poplar.
-  Indicative Shade Pattern (in accordance with BS5837:2012 where appropriate)

Scale 1:2000 @ A3



**NOTES**

All dimensions to be verified on site. Do not scale this drawing, use figured dimensions only. All discrepancies to be clarified with project Arboriculturalist. Drawing to be read in conjunction with Arboricultural Assessment and Appendix A - Tree Schedule.

Drawing has been produced in colour and is based on digital information in .dwg format, aerial images and/or GPS location where appropriate. A monochrome copy should not be relied upon. The exact position of individual trees or species included as part of a tree group, woodland or hedgerow should be checked and verified on site prior to any decisions for foundation design, tree operations or construction activity being undertaken. Further survey work would be required for calculating foundation depths.

Trees are living organisms that change over time, the condition of all trees illustrated herein, are to be checked by the project Arboriculturalist should works commence 12 months after the date of this survey.

**SOME TREES MAY BE SUBJECT TO STATUTORY CONSTRAINTS. IT IS THEREFORE ADVISED THAT NO WORKS SHOULD BE UNDERTAKEN TO ANY TREES ILLUSTRATED HEREIN WITHOUT FIRST OBTAINING THE RELEVANT AUTHORISATION TO DO SO UNLESS AGREED AS PER THE APPROVED PLANS THROUGH PLANNING CONSENT.**

This drawing is the property of FPCR Environment and Design Ltd and is issued on the condition it is not reproduced, retained or disclosed to any unauthorised person, either wholly or in part without written consent of FPCR Environment and Design Ltd. FPCR Environment and Design Ltd accept no liability for third party use.

Ordnance Survey material is used with the permission of The Controller of HMSO, Crown copyright 100019980.

---	03.02.2022	First Issue	MHE
A	01.12.2022	Group RPA Update	MHE
B	09.01.2023	Highlight possible black poplar specimens	MHE
C	23.03.2023	G275 & H3 Update to Topographical Location	MHE

rev	date	description	by
-----	------	-------------	----



- masterplanning
- environmental assessment
- landscape design
- urban design
- ecology
- architecture
- arboriculture

FPCR Environment and Design Ltd  
Lockington Hall  
Lockington  
Derby DE74 2RH

t: 01509 672772  
e: mail@fpcr.co.uk  
w: www.fpcr.co.uk

client  
**Countryside Properties South West and Sovereign**

project  
**Lotmead Villages  
East Swindon**

drawing title  
**TREE SURVEY PLAN  
Appendix 8.2**

scale  
1:2000 @ A3

drawn/checked  
MHE/JRM

date  
February 2022

drawing number  
**10445-T-10**

rev  
**C**

