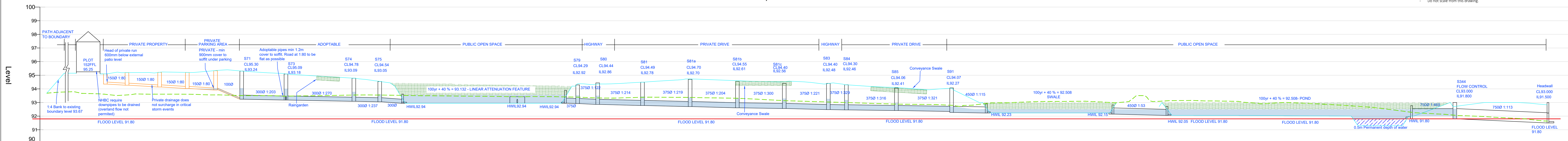
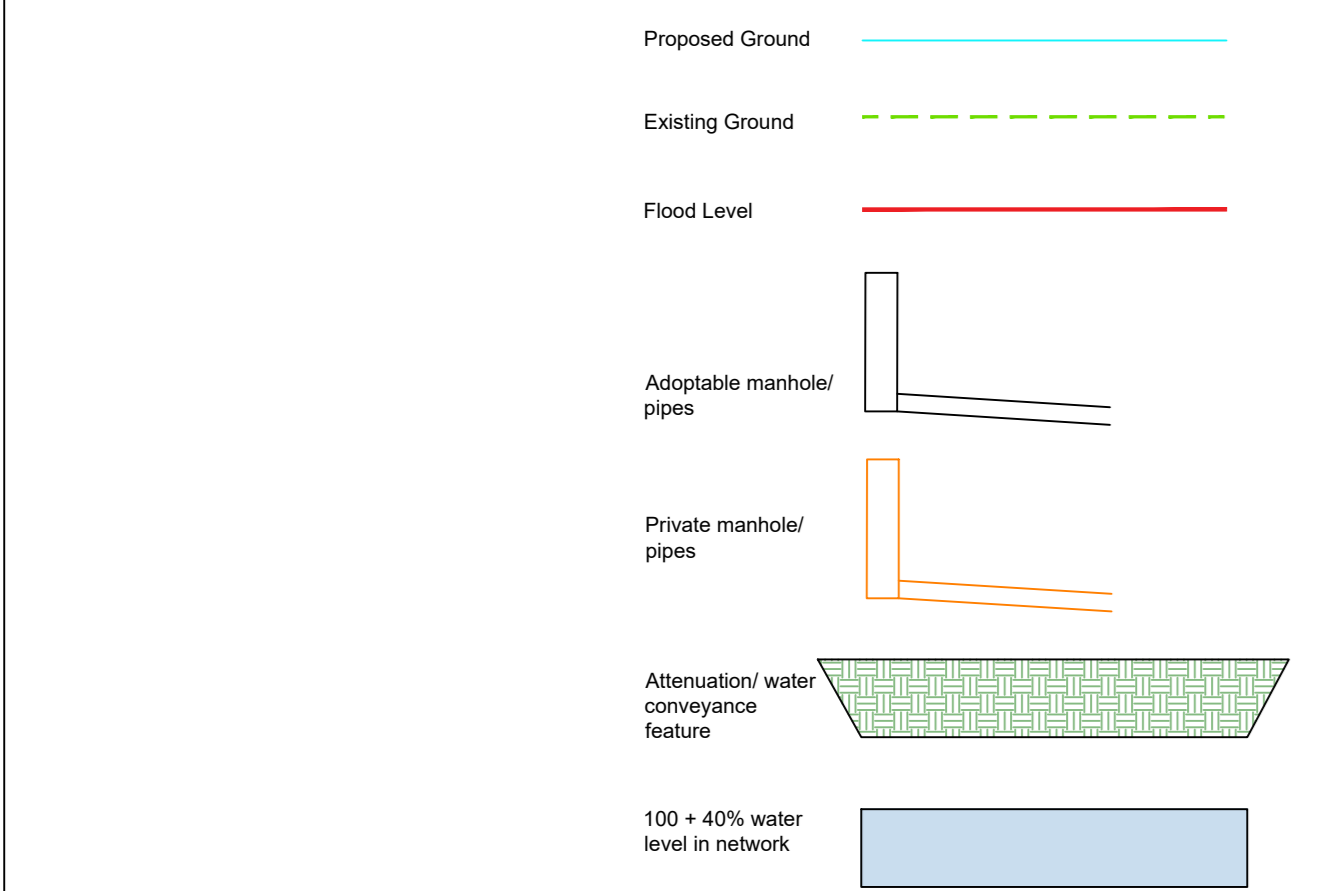


ALIGNMENT - (1) - LONGSECTION (1)
SCALE: H 1:500,V 1:100. DATUM: 90.000

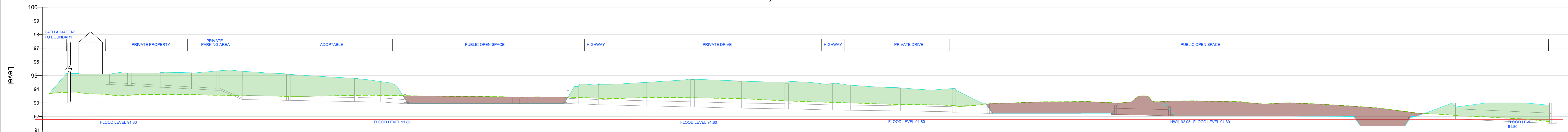
NOTES
 - For information only
 - Do not use this drawing for construction purposes.
 - Levels subject to change at detailed design
 - Do not scale from this drawing.



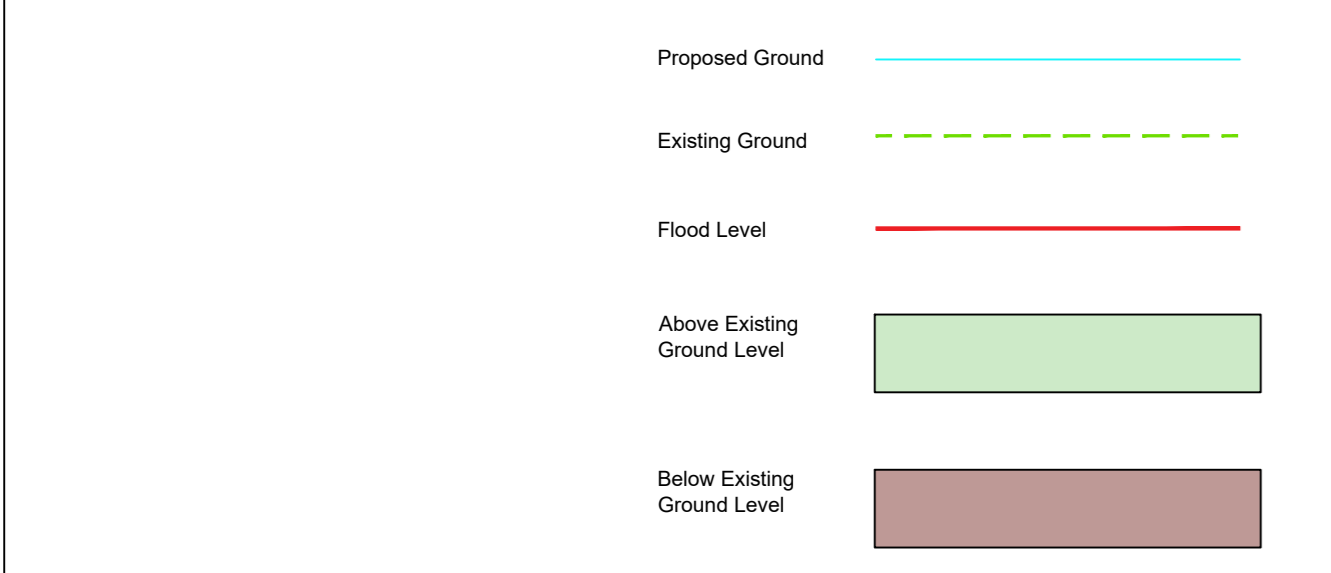
EXISTING GROUND PROFILE	FINISHED GROUND PROFILE	CHAINAGE
93.670	93.670	-20.00
93.800	93.815	-10.00
93.504	93.390	00.00
93.558	93.199	10.00
93.613	93.189	20.00
93.609	93.214	30.00
93.557	93.302	40.00
93.519	93.340	50.00
93.502	93.199	60.00
93.473	93.067	70.00
93.469	94.039	80.00
93.538	94.819	90.00
93.554	94.619	100.00
93.525	93.537	110.00
93.497	92.940	120.00
93.476	92.940	130.00
93.456	92.940	140.00
93.430	92.940	150.00
93.430	92.940	160.00
93.414	93.250	170.00
93.354	94.311	180.00
93.333	94.390	190.00
93.388	94.507	200.00
93.380	94.636	210.00
93.355	94.704	220.00
93.324	94.625	230.00
93.254	94.552	240.00
93.143	94.522	250.00
93.079	94.481	260.00
93.017	94.400	270.00
92.954	94.209	280.00
92.891	94.119	290.00
92.863	93.979	300.00
92.813	94.031	310.00
92.812	93.199	320.00
92.879	92.230	330.00
92.844	92.230	340.00
92.876	92.230	350.00
92.894	92.230	360.00
92.902	92.296	370.00
92.909	92.509	380.00
92.815	92.720	390.00
92.849	92.050	400.00
92.809	92.050	410.00
92.804	92.048	420.00
92.864	92.039	430.00
92.867	92.019	440.00
92.881	92.011	450.00
92.730	91.512	460.00
92.551	91.300	470.00
92.293	92.000	480.00
92.159	92.659	490.00
92.129	92.813	500.00
91.929	93.000	510.00
91.925	92.789	520.00
91.638	91.638	530.00



ALIGNMENT - (1) - LONGSECTION (1)
SCALE: H 1:500,V 1:100. DATUM: 90.000



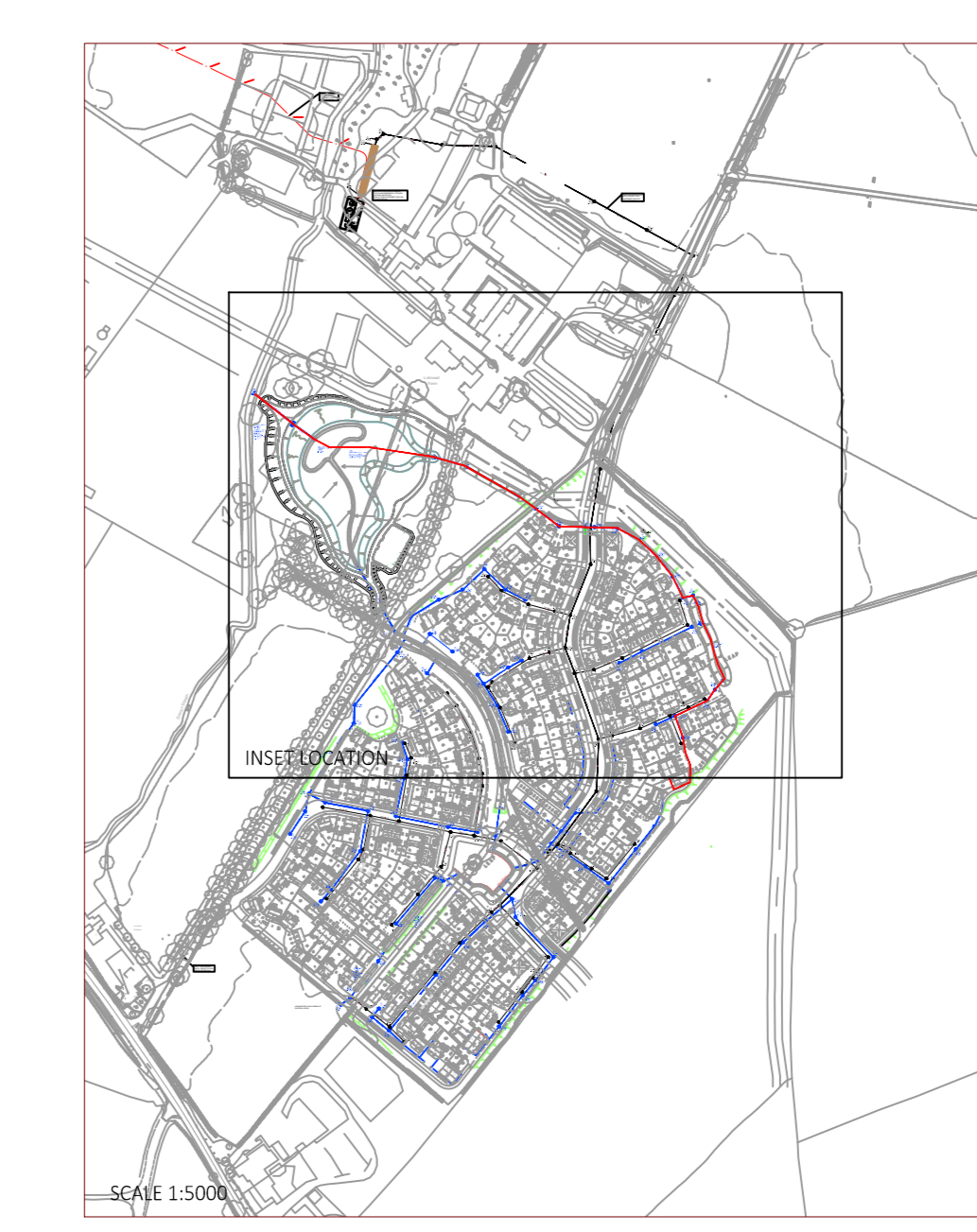
EXISTING GROUND PROFILE	FINISHED GROUND PROFILE	CHAINAGE
93.670	93.670	-20.00
93.800	93.815	-10.00
93.504	93.390	00.00
93.558	93.199	10.00
93.613	93.189	20.00
93.609	93.214	30.00
93.557	93.302	40.00
93.519	93.340	50.00
93.502	93.199	60.00
93.473	93.067	70.00
93.469	94.039	80.00
93.538	94.819	90.00
93.554	94.619	100.00
93.525	93.537	110.00
93.497	92.940	120.00
93.476	92.940	130.00
93.456	92.940	140.00
93.430	92.940	150.00
93.430	92.940	160.00
93.414	93.250	170.00
93.354	94.311	180.00
93.333	94.390	190.00
93.388	94.507	200.00
93.380	94.636	210.00
93.355	94.704	220.00
93.324	94.625	230.00
93.254	94.552	240.00
93.143	94.522	250.00
93.079	94.481	260.00
93.017	94.400	270.00
92.954	94.209	280.00
92.891	94.119	290.00
92.863	93.979	300.00
92.813	94.031	310.00
92.812	93.199	320.00
92.879	92.230	330.00
92.844	92.230	340.00
92.876	92.230	350.00
92.894	92.230	360.00
92.902	92.296	370.00
92.909	92.509	380.00
92.815	92.720	390.00
92.849	92.050	400.00
92.809	92.050	410.00
92.804	92.048	420.00
92.864	92.039	430.00
92.867	92.019	440.00
92.881	92.011	450.00
92.730	91.512	460.00
92.551	91.300	470.00
92.293	92.000	480.00
92.159	92.659	490.00
92.129	92.813	500.00
91.929	93.000	510.00
91.925	92.789	520.00
91.638	91.638	530.00



SECTION PLAN



KEY PLAN



REVISIONS

P02 18/01/2023 Second view of section added showing areas of above and below existing ground level. JT GH JC

P01 11/01/2023 First issue. JT GH JC

Rev	Date	Description	By	Ctd	App

Hydrock
 OVERLAIN BARNS
 BRISTOL
 T: +44 (0) 1454 619333
 e: hswain@hydrock.com

CLIENT
 SOVEREIGN SWINDON LLP

PROJECT
 LOTMEAD FARM

TITLE
 DRAINAGE SECTION. GROUND RAISING
 REQUIRED TO ACHIEVE DRAINAGE
 CONNECTION

HYDROCK PROJECT NO.
 C-22006-C

SCALE @ A0
 AS SHOWN

STATUS/DESCRIPTION
 INFORMATION

DRAWING NO. (PROJECT CODE ORIGINATOR CODE LEVEL TYPE ROLE NUMBER)
 22006-HYD-P0-XX-DR-C-2710

STATUS
 S2

REVISION
 P2