












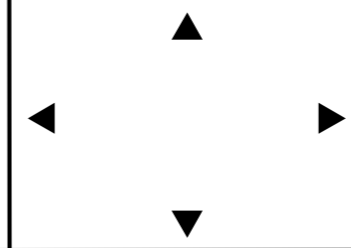
**Key to Restriction Types Displayed**

-  20mph
-  30mph
-  40mph
-  Bus, Cycle, Motor Cycle & Taxi Lane 7am-7pm
-  24 Hour Clearway
-  Zebra Crossings
-  No Stopping on entrance markings Mon-Fri 8am-5pm
-  No Waiting Football Days Only Sat-Sun 1pm-6pm and Mon-Wed 4pm-10pm
-  No Waiting At Any Time
-  One Way
-  Prohibited Access Riding Pedal Cycles



**Order Title: SWINDON BOROUGH COUNCIL (WAITING AND LOADING RESTRICTIONS AND PARKING PLACES CONSOLIDATION) ORDER 2023**

**NOTE: SEE KEY SHEET FOR RESTRICTIONS DISPLAYED**



This map is reproduced from Ordnance Survey material with the permission of Ordnance Survey on behalf of the Controller of Her Majesty's Stationery Office © Crown Copyright. Unauthorised reproduction infringes Crown copyright and may lead to prosecution or civil proceedings. Swindon Borough Council Licence No: 100024296 2023

<b>SCALE</b>	1 : 1250 @ A3
<b>DATE</b>	06/12/2023
<b>MAP</b>	Consultation Plan
<b>REVISION</b>	