

**SWINDON BOROUGH COUNCIL**  
**(WAITING AND LOADING RESTRICTIONS AND PARKING PLACES CONSOLIDATION)**  
**ORDER 2021 (VARIATION NO. 37) ORDER 2023**

Swindon Borough Council in exercise of the powers conferred by Sections 1(1), 2(1) to (3), 4(2), 19, 32, 35, 45, 46, 47 and 124 of and Part IV of Schedule 9 of the Road Traffic Regulation Act 1984 (the Act of 1984), as amended and the Traffic Management Act 2004 ("the Act of 2004" ) and of all other enabling powers and after consultation with the Chief Officer of Police in accordance with Part III of Schedule 9 to the Act of 1984, hereby make the following Order:-

- 1 The Order shall come into operation on the xx<sup>th</sup> day of xxxxxxx 2023 and may be cited as the "Swindon Borough Council (Waiting and Loading Restrictions and Parking Places Consolidation) Order 2021 (Variation No. 37) Order 2023".
- 2 The Swindon Borough Council (Waiting and Loading Restrictions and Parking Places Consolidation) Order 2021 is hereby varied as follows:
  - A) By the addition of plans marked tile reference 'BS28' and BT28'.
  - B) The effect of the Order to introduce the following restrictions as follow:

Aiken Road Introduction of 'No Waiting At Any Time', No Waiting and Loading At Any Time' and 'Goods Vehicle Loading Only Mon-Friday 8am-5pm & Bus parking only'.

Connelly Close, Queen Elizabeth Drive, Figsbury Close, Un-named road to the rear of Taw Hill Village Centre – Introduction of 'No Waiting At Any Time'.

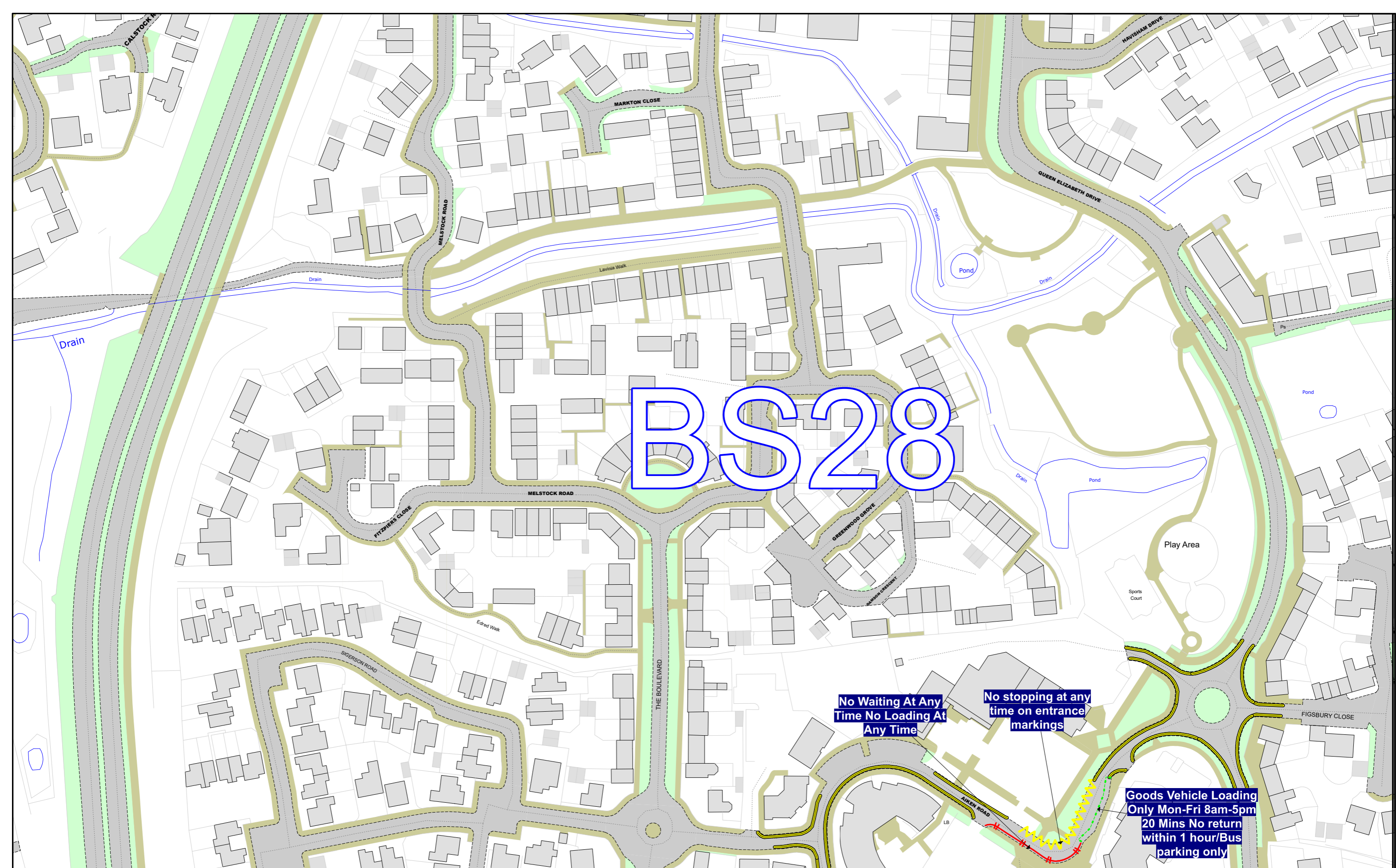
THE COMMON SEAL of

SWINDON BOROUGH COUNCIL

was hereunto affixed on the

xx<sup>th</sup> day of xxxxx 2023

in the presence of:



# BS28

No Waiting At Any Time  
No Loading At Any Time

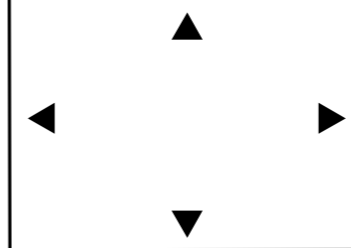
No stopping at any time on entrance markings

Goods Vehicle Loading Only Mon-Fri 8am-5pm  
20 Mins No return within 1 hour/Bus parking only



**Order Title: SWINDON BOROUGH COUNCIL (WAITING AND LOADING RESTRICTIONS AND PARKING PLACES CONSOLIDATION) ORDER 2023**

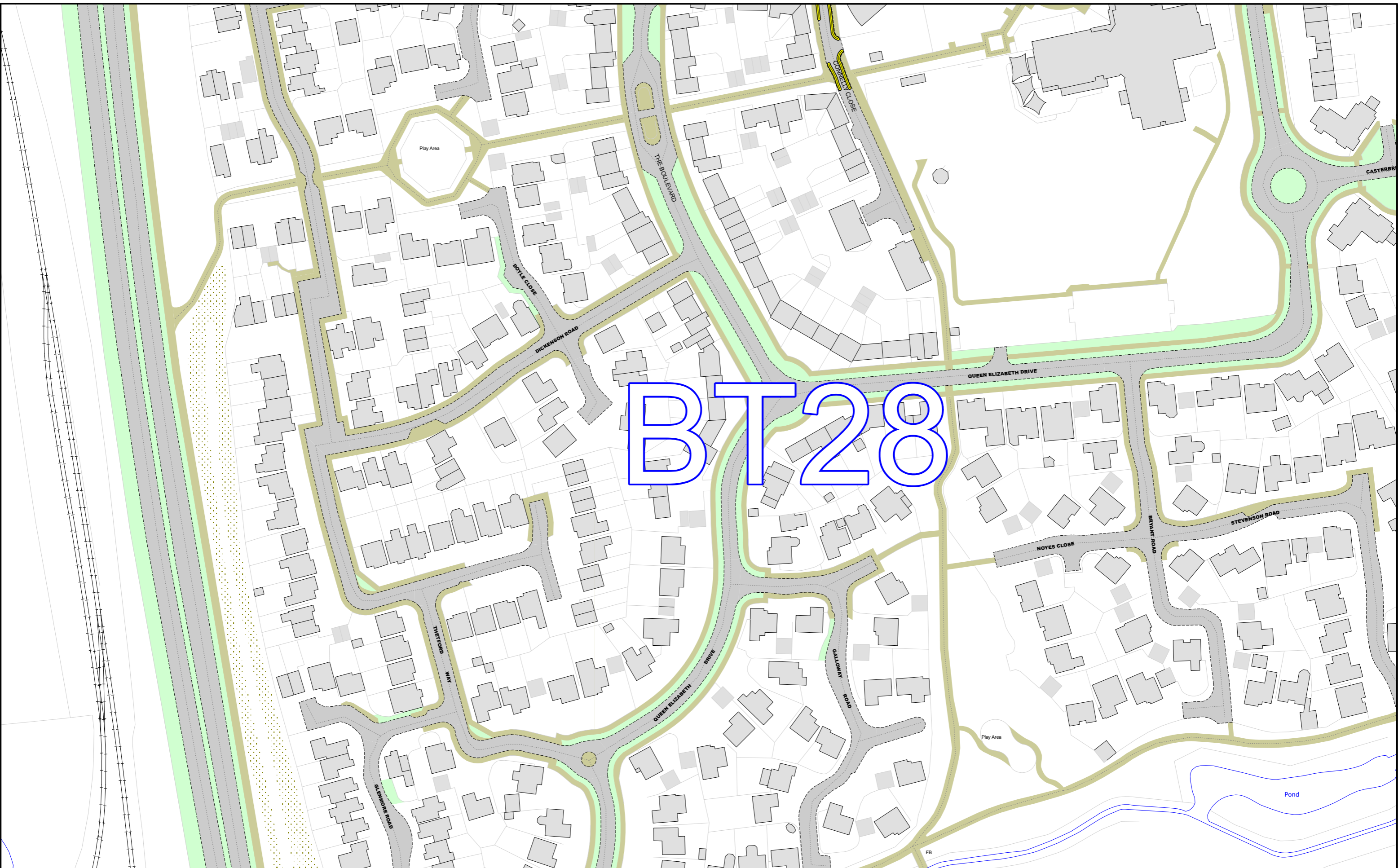
**NOTE: SEE KEY SHEET FOR RESTRICTIONS DISPLAYED**



This map is reproduced from Ordnance Survey material with the permission of Ordnance Survey on behalf of the Controller of Her Majesty's Stationery Office © Crown Copyright. Unauthorised reproduction infringes Crown copyright and may lead to prosecution or civil proceedings. Swindon Borough Council Licence No: 100024296 2023

SCALE	1 : 1250 @ A3
DATE	17/11/2023
MAP	BS28
REVISION	



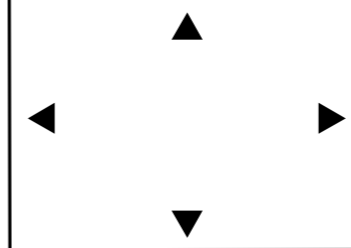


BT28



**Order Title: SWINDON BOROUGH COUNCIL (WAITING AND LOADING RESTRICTIONS AND PARKING PLACES CONSOLIDATION) ORDER 2023**

**NOTE: SEE KEY SHEET FOR RESTRICTIONS DISPLAYED**



This map is reproduced from Ordnance Survey material with the permission of Ordnance Survey on behalf of the Controller of Her Majesty's Stationery Office © Crown Copyright. Unauthorised reproduction infringes Crown copyright and may lead to prosecution or civil proceedings. Swindon Borough Council Licence No: 100024296 2023

SCALE	1 : 1250 @ A3
DATE	17/11/2023
MAP	BT28
REVISION	